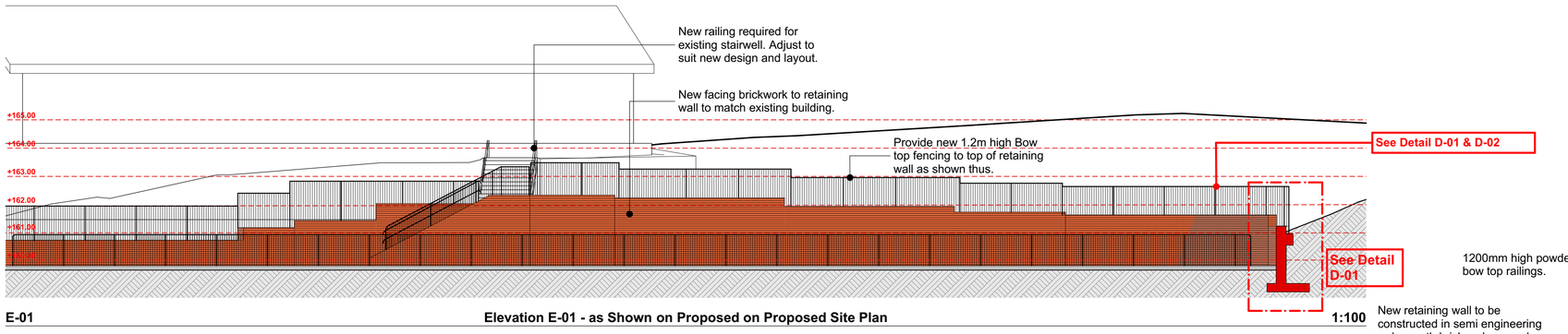

E-01 Elevation E-01 - as Shown on Proposed on Proposed Site Plan 1:100

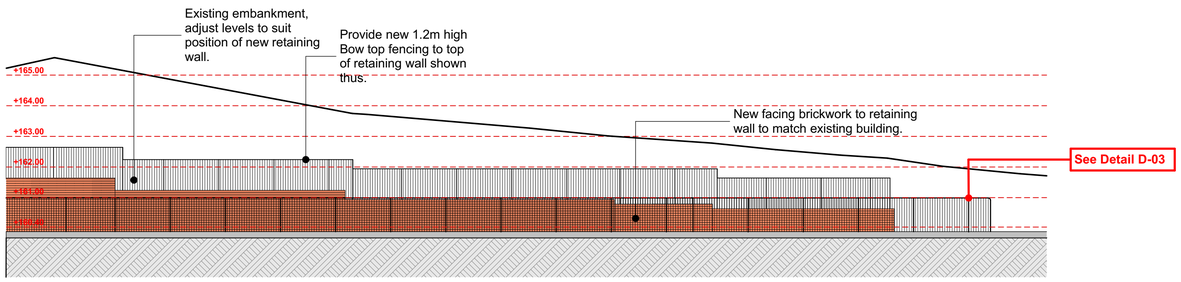

E-02 Elevation E-02 - as Shown on Proposed Site Plan 1:100

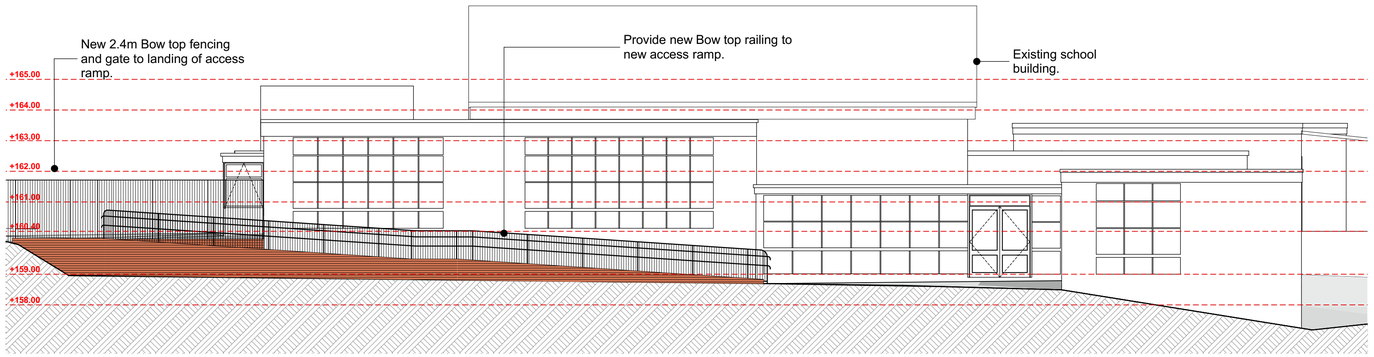

E-03 Elevation E-03 - as Shown on Proposed Site Plan 1:100

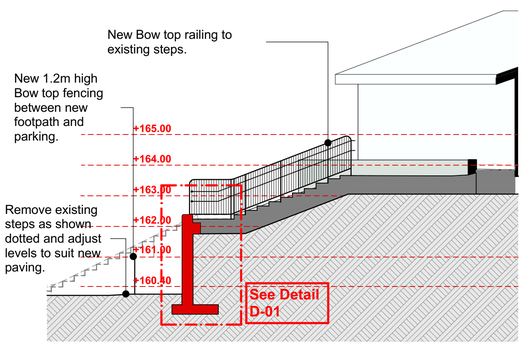

S-01 Section S-01 1:100

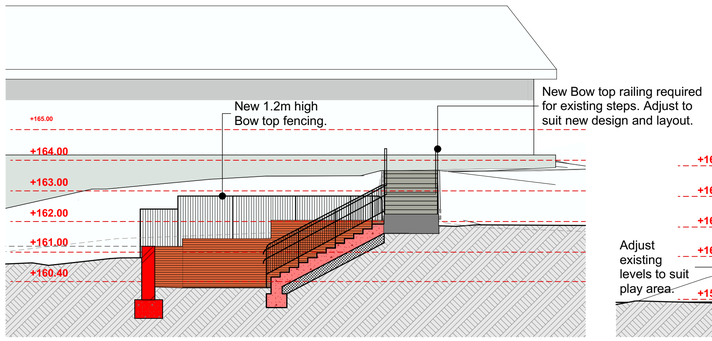

S-02 Section S-02 1:100

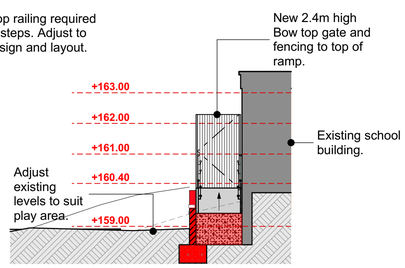

S-03 Section S-03 1:100

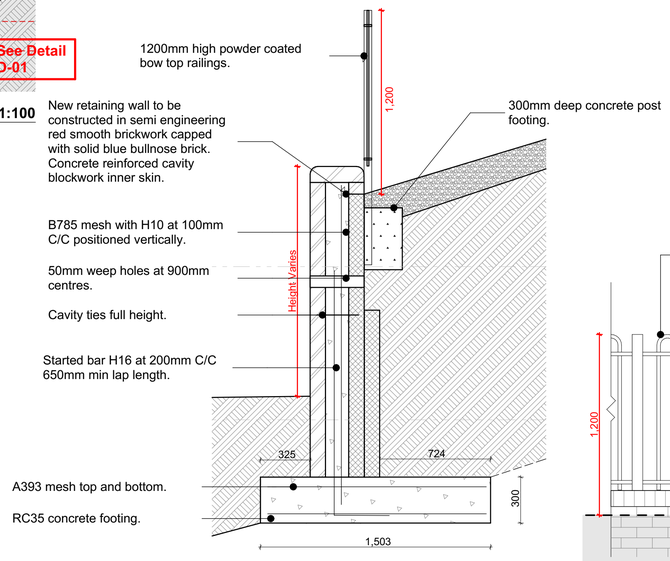

D-01 Retaining Wall Section Detail 1:20

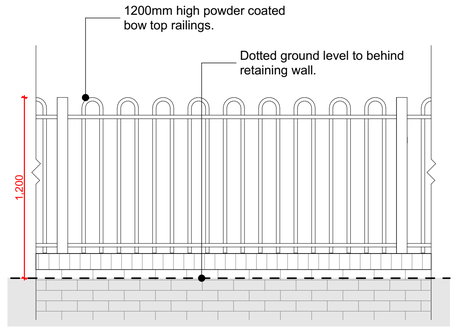

D-02 Railing Elevation Detail 1:20

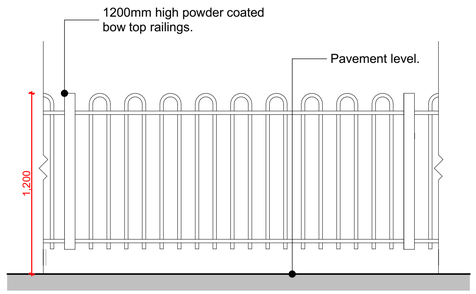

D-03 Railing Elevation Detail 1:20

Scale 1:100

0 10 20 30 40 50

RevID	Issue Date	Comment	Modified By	Checked By
A	25/07/2019	Disclaimer amended.		

Drawing Status

wood goldstraw yorath

ARCHITECTS QUANTITY SURVEYORS CDM CO-ORDINATORS

Churchill House, Regent Road, Stoke on Trent, ST1 3RH.
Tel: 01782 208000 Fax: 01782 208712 E-mail: info@woodgoldstraw.co.uk
http://www.woodgoldstraw.co.uk/

Client.
All Saints C of E Primary School
Cheadle Road, Leek, ST13 5QY

Project.
Safeguarding Extension Works 2019

Scale	Issue Date
1:100, 1:20	25/07/2019

Sheet Size	Drawn	Checked
A1		

Title.
Elevations and Sections as Proposed

Drawing Number	Revison ID
3101-13-06	A

CAD file path:
X:\0 PROJECTS\3101 All Saints CES, Leek\3101-13 Safeguarding\Design\Arch\CAD\3101-13 Planning.pln

Copyright. Wood Goldstraw & Yorath.
Contractors are to check all dimensions on site and refer any discrepancies to the Architect immediately. This drawing has been prepared for planning purposes only and to the best of our knowledge the original digital document is accurate at the stated scale. However, we cannot accept liability for the accuracy of third party data (OS mappings, topographical survey information, etc) used in the production of this document which we have relied upon in good faith. Key dimensions are noted for reference and any further specific dimensional information can be provided upon request.