1. THE COPYRIGHT OF THIS DRAWING IS VESTED IN ADS AND IT MAY NOT BE REPRODUCED IN WHOLE OR PART OR USED FOR THE MANUFACTURE OF ANY ARTICLE WITHOUT THE EXPRESS PERMISSION OF THE COPYRIGHT HOLDERS.
2. WORK TO FIGURED DIMENSIONS ONLY.
3. THIS DRAWING IS TO BE READ IN CONJUNCTION WITH ALL RELEVANT ARCHITECT'S, STRUCTURAL ENGINEERS DRAWINGS AND SPECIFICATIONS.



LEFT FLANK ELEVATION

REAR ELEVATION

RIGHT FLANK ELEVATION

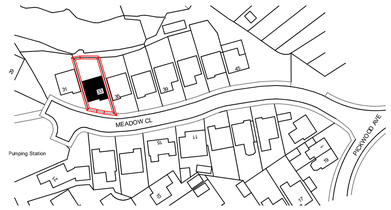

LOCATION PLAN 1:1250

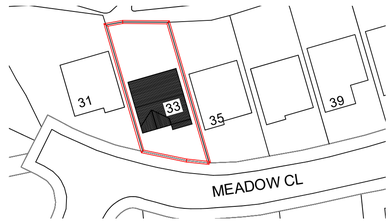

SITE PLAN 1:500

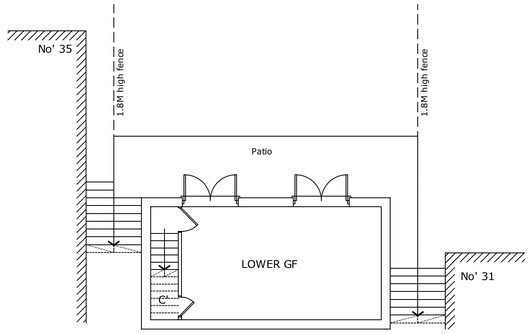

LOWER GF PLAN

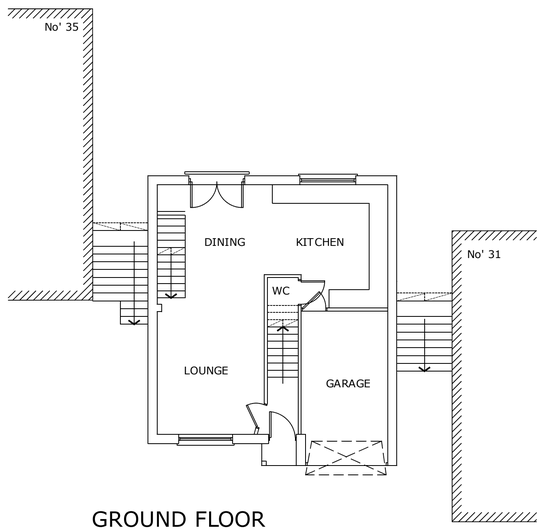

GROUND FLOOR PLAN

0 1 2 3 4 5 6 7 8
METRES @ 1:100

REV:	DESCRIPTION:	BY:	DATE:
STATUS:	PL		

Architectural Design Solutions
T: 07525919168
E: arcdessol@gmail.com

CLIENT: MR J BAUGHAN
FFEVVERS, 33 MEADOW CL
LEEK, STAFFORDSHIRE
ST13 5TX

ARCHITECT: A D S

SITE: 33 MEADOW CL
LEEK

TITLE: EXISTING PLANS, ELEVATIONS AND SITE LOCATION

SCALE:	DATE:	DRAWN:	CHECKED:
1:100	18/07/19	GM	CL

PROJECT NO:	DRAWING NO:	REVISION:
063	01	