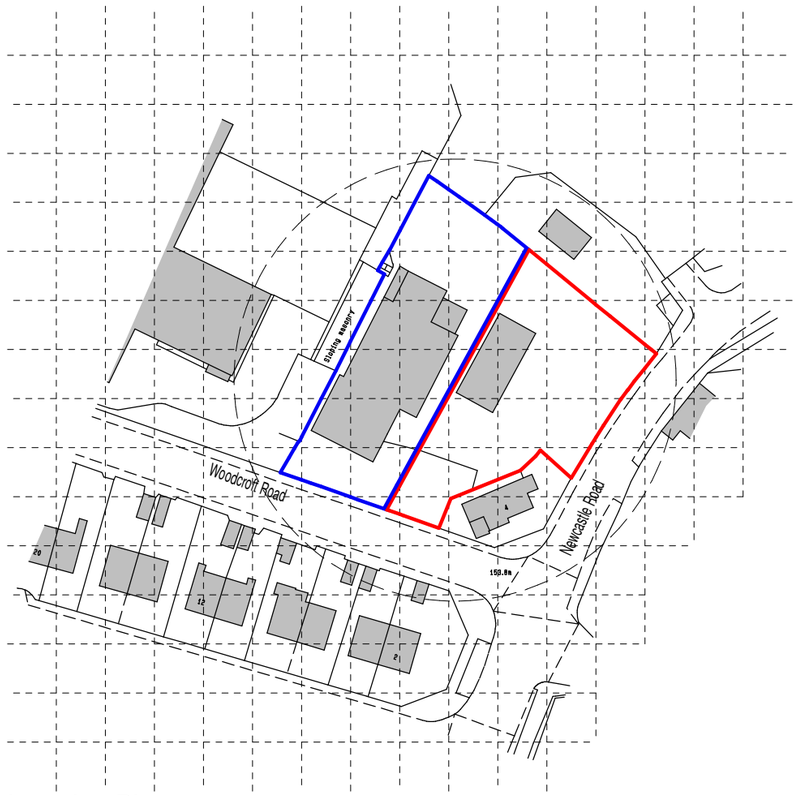

Location Plan

Scale 1:1250

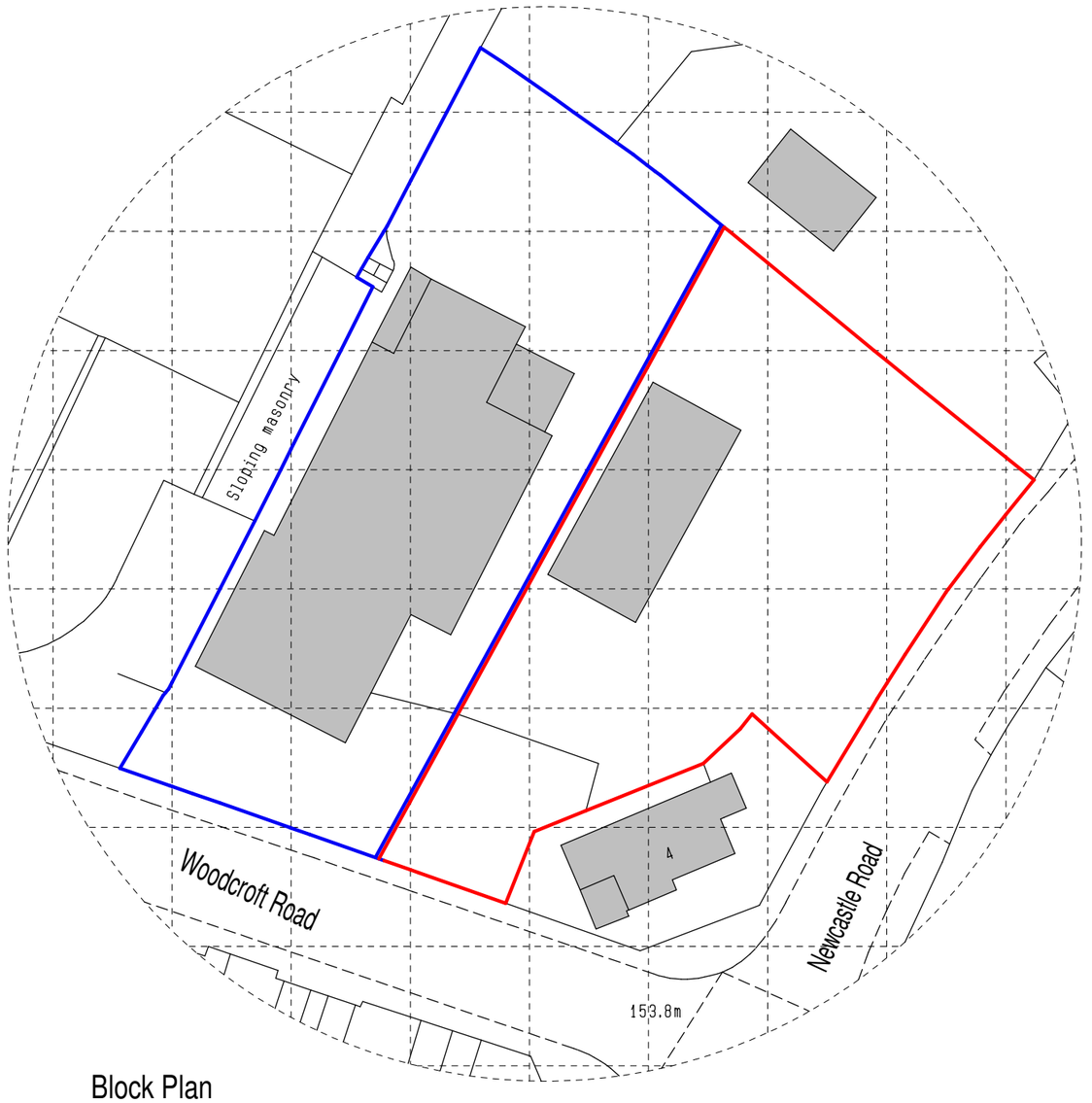

Block Plan

Scale 1:500

Ordnance Survey, (c) Crown Copyright 2010.
All rights reserved. Licence number 100020449

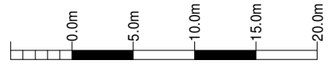

scale bar @ 1:500



scale bar @ 1:1250

M + M Vehicle Repairs

PROPOSED CHANGE OF USE OF LAND
AT PREMISES OFF
WOODCROFT ROAD,
LEEK,
STAFFORDSHIRE.

LOCATION & BLOCK PLAN

Date	Sheet	Scale
MARCH 2010	A3	1:1250, 1:500
Drg No.	Rev.	Drawn
2009-1665-04	-	AB

Rev.

SAMMONS Architectural LIMITED
Chartered Institute of Architectural Technologists

10 Cawdry Buildings, Fountain Street, Leek. ST13 6JP
Telephone + Fax 01538 386002
E-mail: info@sammonsltd.co.uk

This drawing is copyright. Do not scale.
All dimensions must be checked prior to commencement.