10/00193/FUL

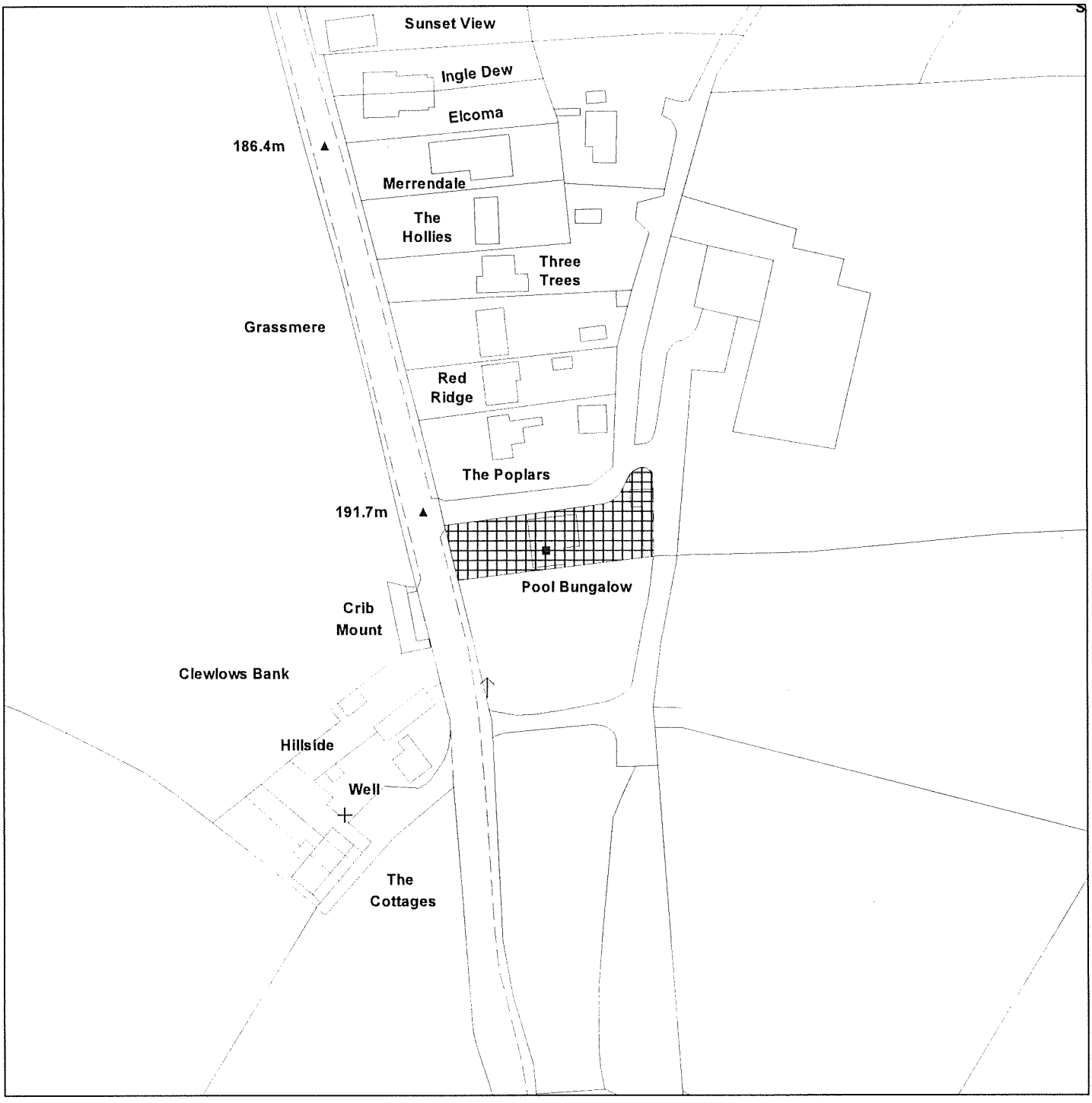

Scale : 1:1250

Reproduced from the Ordnance Survey map with the permission of the Controller of Her Majesty's Stationery Office © Crown Copyright 2000.

Unauthorised reproduction infringes Crown Copyright and may lead to prosecution or civil proceedings.

Organisation	Not Set
Department	Not Set
Comments	
Date	22 March 2010
SLA Number	Not Set

*Produced using ESRI (UK)'s MapExplorer 2.0 - **http://www.esriuk.com***

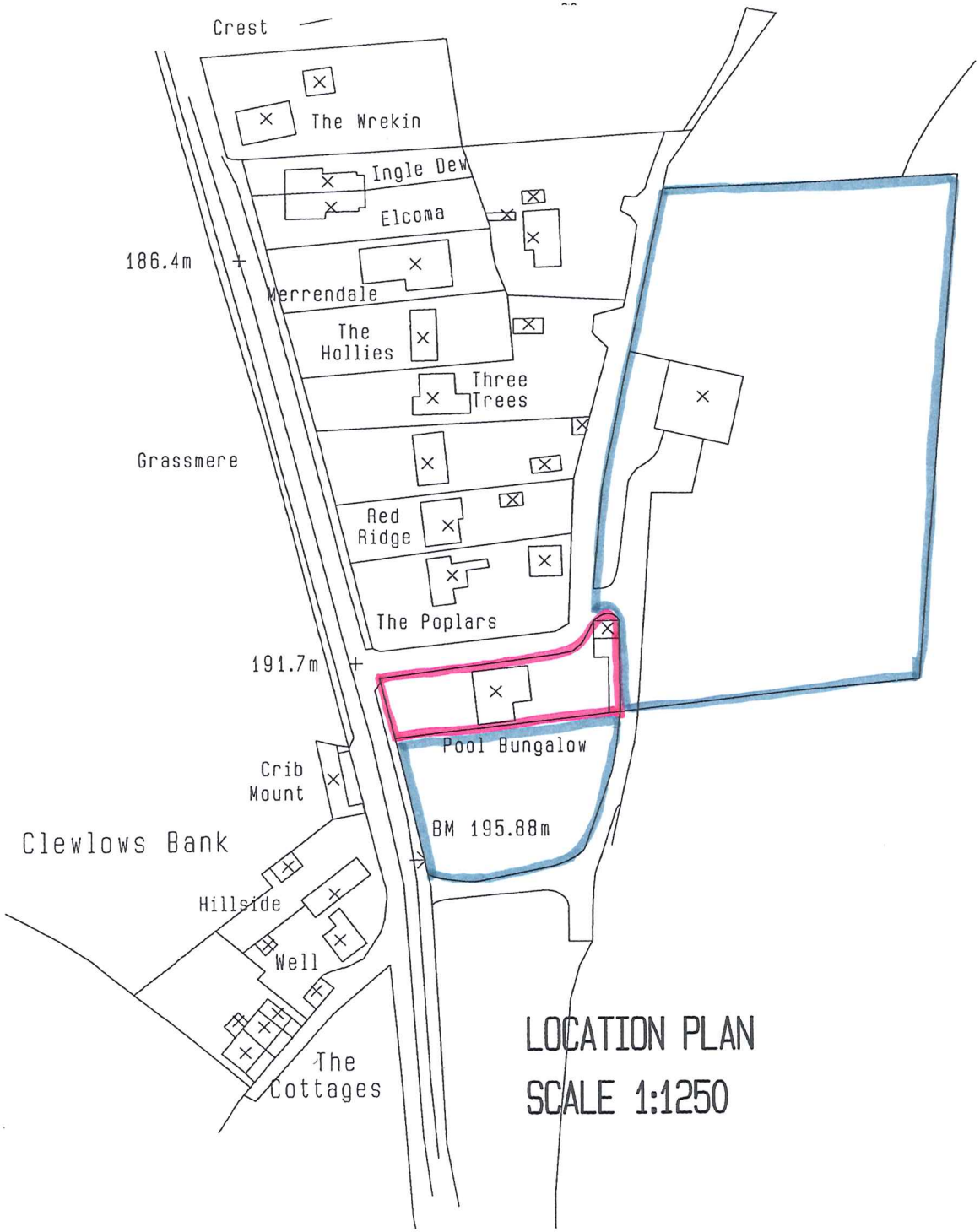

LOCATION PLAN
SCALE 1:1250



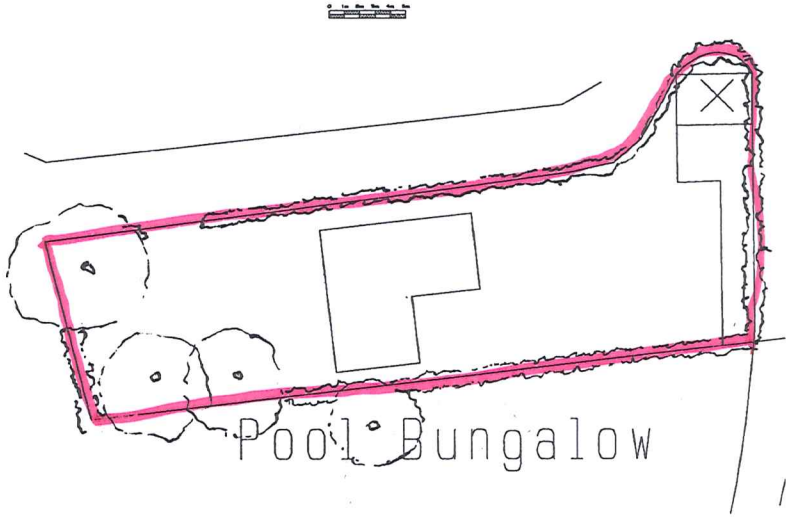

BLOCK PLAN
SCALE 1:500