

Site Plan 1:500

North



Rear Elevation against boundary 1:50

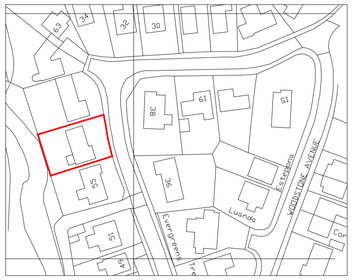

North

Location Plan 1:1250

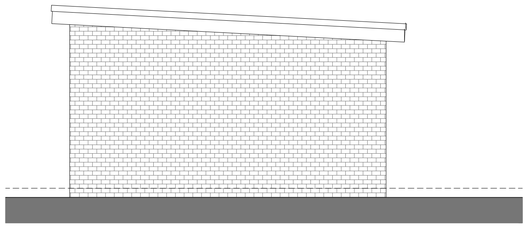

Side Elevation 1:50

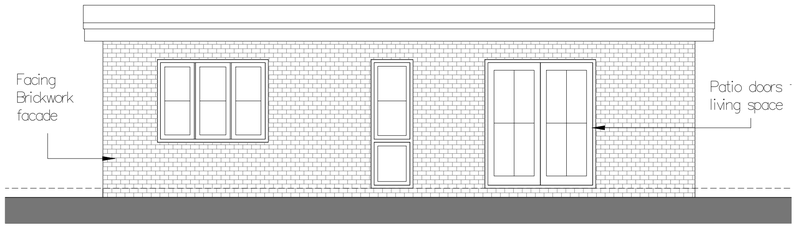

Front Elevation facing garden 1:50

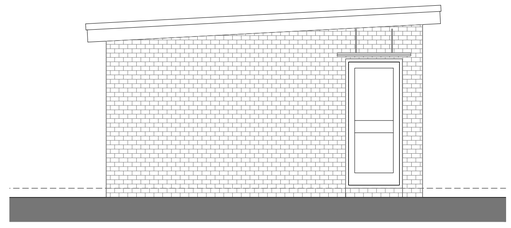

Entrance Elevation 1:50

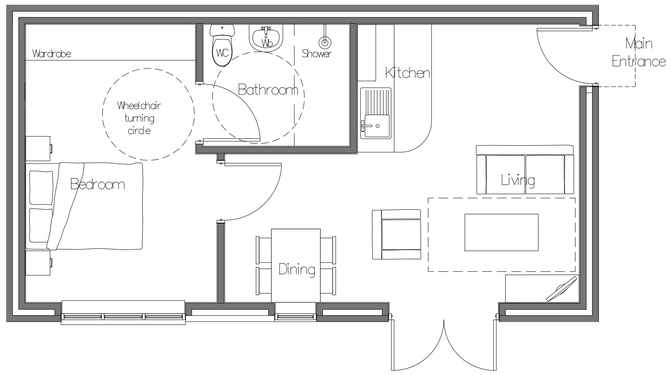

Floor Plan 1:50

Notes:

Rev.	Date:	Status/Amendments:	By:
A	10.06.19	NOTE_DO_NOT_SCALE_REMOVED	BY

P.A.TAYLOR PLANS

Extensions, Loft Conversions,
Local New Builds & Building Surveys.

The Sand Quarry,
Hougher Wall Rd,
Audley,
Staffordshire. ST7 8JA
Tel: (01782) 721111
Mob:(07714) 690927

Qualified Building Surveyor

Client:
David Hulme

Project:
Proposed Detached dwelling at 57 Bassetts Wood, Endon.

Drawing Title:
Proposal

Scale:	Paper Size:	Date Created:
As Indicated	A1	
Drawing Number: 6755.01		Drawing Revision: A