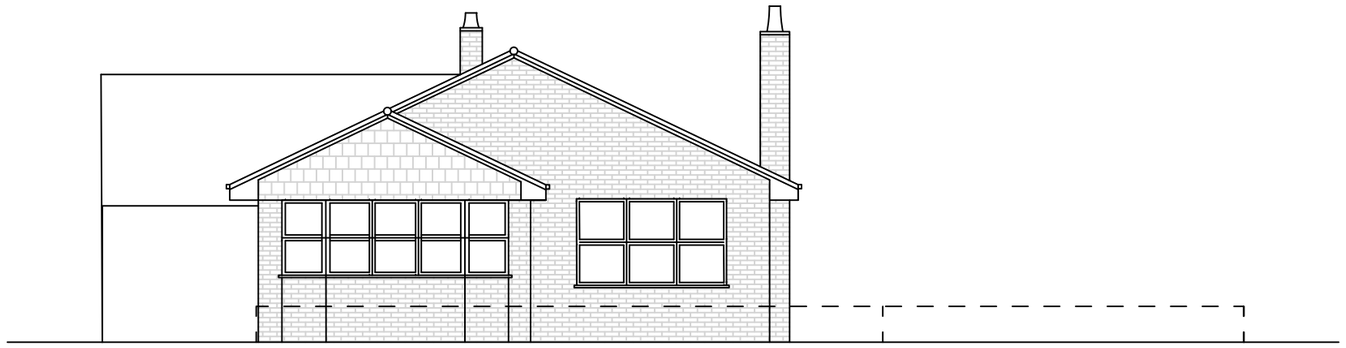

Existing Front Elevation– 1:100

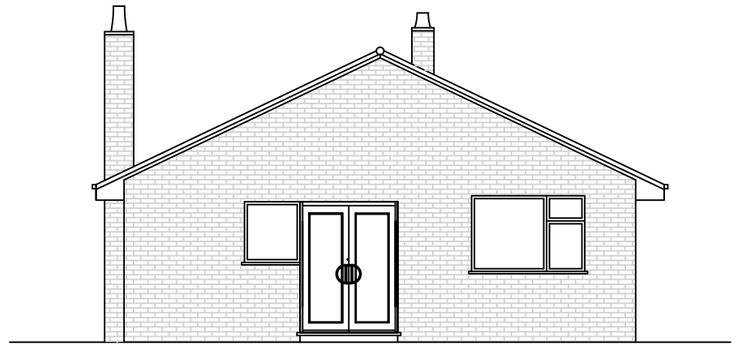

Existing Rear Elevation– 1:100

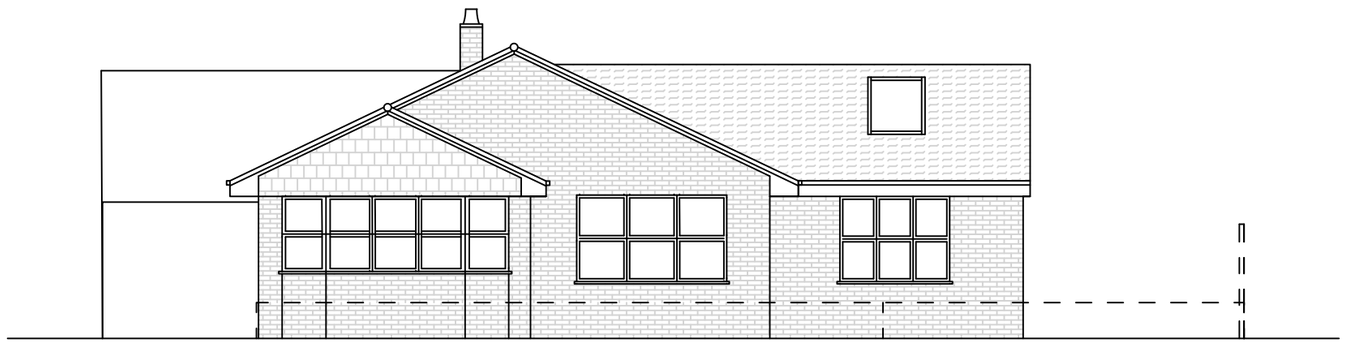

Proposed Front Elevation– 1:100



Proposed Rear Elevation– 1:100

NOTE: Dashed line denotes outline of Existing/Proposed Boundary Treatment

Disclaimer
This drawing is to be read in conjunction with all other relevant drawings & specifications provided by Post My Plans. Use figured dimensions only, all dimensions and levels to be checked on site prior to construction and any discrepancies to be highlighted immediately for the attention of Post My Plans.
Responsibility cannot be accepted for alteration and/or deviation from this design without prior acknowledgement of Post My Plans. Prior to any works commencing on site the local building control officer is to be contacted regarding the current status/revision for regulatory approval. All work to be to the entire satisfaction of the Local authority Building Surveyor not withstanding anything shown or indicated on these drawings. All workmanship and materials to be the best of their respective kind and at least equivalent of the appropriate British Standard Code of Practice. All relevant dimensions and levels to be ascertained or checked and verified on site before specific areas of work are commenced.
Post My Plans Ltd, registered in England and Wales under number 11479030 and whose registered office address is at Suite F24, Genesis Centre, Innovation Way, Stoke–on–Trent, ST6 4BF
This drawing is the property of Post My Plans and is protected by the Design Copyright Act 1988. It should not be copied or otherwise reproduced without the express written consent of Post My Plans Ltd

STATUS	PLANNING
CLIENT	M. Binns
TITLE	25 Scarratt Drive Forsbrook ST11 9AN
DRG NO.	(01 of 03)
REV	—
SCALE	SEE DWG– SCALED @ A3
DRAWN BY	Sags
DATE	30/04/19

Post My Plans
Tel: 07555291330 | Web: www.postmyplans.co.uk
Mail: info@postmyplans.co.uk
Suite F24, Genesis Centre, Stoke–on–Trent, ST6 4BF