

Ground Floor

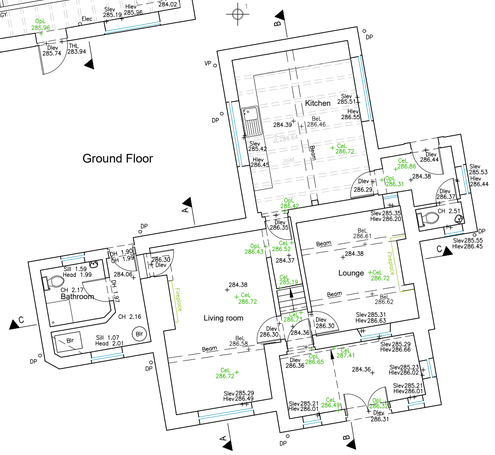

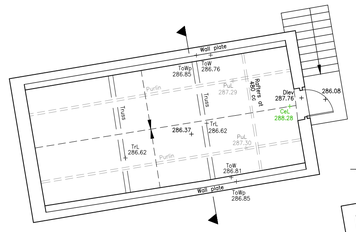

First Floor

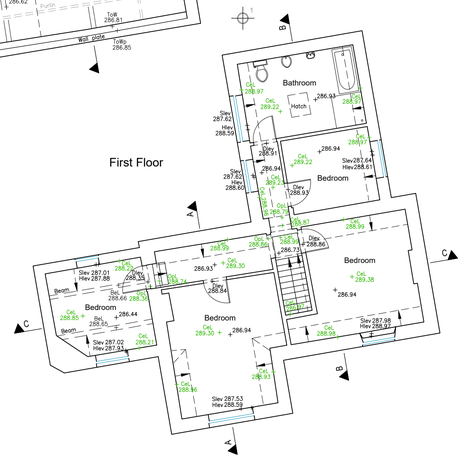

Loft Plan

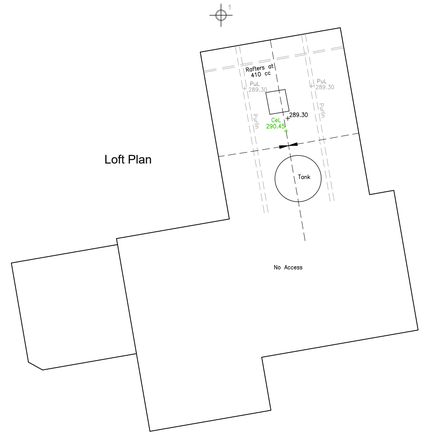

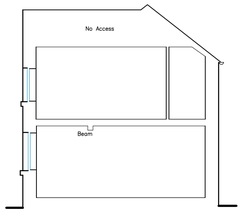

Datum 282.00m

Section A-A

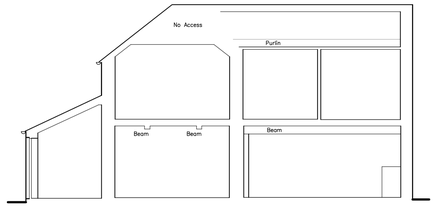

Datum 282.00m

Section B-B

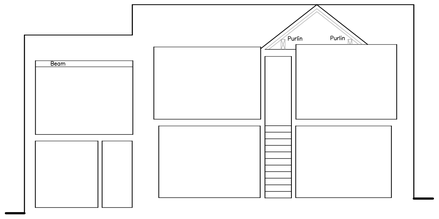

Datum 282.00m

Section C-C



Datum 282.00m

South Elev

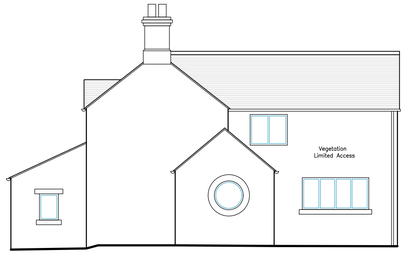

Datum 282.00m

East Elev

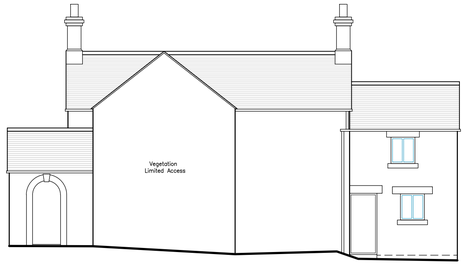

Datum 282.00m

North Elev



Datum 282.00m

West Elev

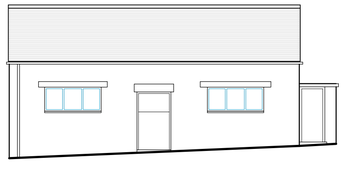

Datum 282.00m

South Elev

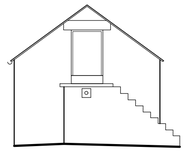

Datum 282.00m

East Elev



Datum 282.00m

North Elev

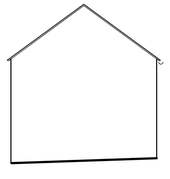

Datum 282.00m

West Elev

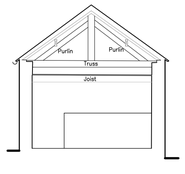

Datum 282.00m

Barn section

0 10 METRES

© DTM Surveys own the copyright of this drawing. Their written consent must be obtained before this drawing is copied or used for any purpose other than the one for which it was supplied.

A1

NOTES

THIS SURVEY IS BASED ON PREVIOUS SURVEY Ref: 160474 Rev A.dwg. HORIZONTAL MEASUREMENTS TAKEN FROM THIS SURVEY WILL BE GROUND DISTANCES. LEVELS RELATED TO PREVIOUS SURVEY.

CRITICAL CLEARANCE DIMENSIONS AND HEIGHTS MUST BE CHECKED ON SITE PRIOR TO CONSTRUCTION.

HEIGHTS HAVE BEEN MEASURED FROM FLOOR LEVEL USING NON-CONTACT METHODS. ACTUAL HEIGHTS MAY VARY.

LEVELS SHOWN TO BEAMS/CEILINGS ARE TO UNDERSIDE.

RADIATORS AND OTHER M&E EQUIPMENT HAVE NOT BEEN SHOWN.

SOME WINDOW AND DOOR DETAILING HAVE BEEN SIMPLIFIED.

LEGEND

- SPOT LEVEL/FLOOR LEVEL (FINISHED FLOOR LEVEL)
- UNDERSIDE CEILING/OPENING/ARCH LEVEL
- UNDERSIDE BEAM/FALSE CEILING LEVEL
- EXTERNAL BUILDING LINE (FOOTPRINT)
- WALL LINE
- WINDOW
- CEILING LINE/CHANGE CEILING LEVEL
- BEAM
- JOIST
- PURLIN
- WINDBRACE
- STEPS/STAIRS (UP)
- SLOPING CEILING (UP)
- DOOR SWING
- 500.47 LEVEL
- BASIN NOT TO SCALE
- SINK NOT TO SCALE
- B SECTION LINE
- OVERLAY MARKS
- BATH NOT TO SCALE
- SINK WITH DRAINER NOT TO SCALE
- TOILET NOT TO SCALE
- URINAL NOT TO SCALE

ABBREVIATIONS

AC	AIR CONDITIONING UNIT
AH	ARCH HEIGHT FROM FLOOR LEVEL
ArL	UNDERSIDE OF ARCH LEVEL
BeL	UNDERSIDE OF BEAM LEVEL
BH	BEAM HEIGHT FROM FLOOR LEVEL
Blr	BOILER
C'brd	CUPBOARD
CeL	UNDERSIDE OF CEILING LEVEL
CH	CEILING HEIGHT FROM FLOOR LEVEL
COL	COLUMN
DH	DOOR HEIGHT FROM FLOOR LEVEL
Dlev	UNDERSIDE OF DOOR LEVEL
DP	WATER DOWN PIPE
Elec	ELECTRICAL PANELS/SWITCHES
F/CH	FALSE CEILING HEIGHT FROM FLOOR LEVEL
FCeL	UNDERSIDE OF FALSE CEILING LEVEL
G	GULLY
GP	GATE POST
h	HEIGHT FROM FLOOR LEVEL
HEAD	WINDOW HEAD HEIGHT FROM FLOOR LEVEL
Hlev	WINDOW HEAD HEIGHT FROM FLOOR LEVEL
IC	INSPECTION COVER
JL	UNDERSIDE OF JOIST LEVEL
MH	MANHOLE
OH	OPENING HEIGHT FROM FLOOR LEVEL
OpL	UNDERSIDE OF OPENING LEVEL
P	POST
PuL	UNDERSIDE OF PURLIN LEVEL
RAD	RADIATOR
SEC	SECURITY CAMERA
SILL	WINDOW SILL HEIGHT FROM FLOOR LEVEL
Slev	WINDOW SILL LEVEL
SPH	ARCH SPRINGING HEIGHT FROM FLOOR LEVEL
SpL	UNDERSIDE OF ARCH SPRINGING LEVEL
TBeL	TOP OF BEAM LEVEL
ToC	TOP OF COLUMN LEVEL
ToF	TOP OF FENCE LEVEL
ToW	TOP OF WALL / PARTITION / PANELLING LEVEL
ToWp	TOP OF WALLPLATE
TrL	UNDERSIDE OF TRUSS LEVEL
U/S	UNDER SIDE
VP	VENT PIPE

GENERAL

- THE CONTRACTOR IS TO CHECK AND VERIFY ALL CRITICAL DIMENSIONS AND LEVELS BEFORE WORK STARTS.
- IT IS IMPORTANT TO NOTE THAT THE SAME ACCURACIES IMPLIED BY THE PLOTTING SCALE ARE EQUALLY APPLICABLE TO DIGITAL DATA SUPPLIED FOR CAD.
- EVERY EFFORT IS MADE TO IDENTIFY ALL VISIBLE ABOVE GROUND FEATURES. HOWEVER THERE MAY BE ITEMS OBSCURED AT THE TIME OF SURVEY.
- VISIBLE FEATURES IN THE VICINITY OF THE BOUNDARIES, AS SHOWN ON THIS SURVEY, MAY NOT REPRESENT THE EXTENT OF LEGALLY CONVEYED OWNERSHIP.

DESCRIPTION	REV	DATE

DTM SURVEYS
Land and Measured Building Surveys
20 Collingtree Court
Solihull
B92 7HU
07815 920353
dan.t.m@hotmail.co.uk
www.dtmsurveys.com

CLIENT

Mr C. Rhodes

PROJECT TITLE

Willowmoor Kennels, Trent Head Farm
Barrage Road, Stoke on Trent

DRAWING DETAIL

Measured Building survey as of 19/7/18

DATE	SCALE
July 2018	1:100

DRAWING NUMBER	REVISION
0022 / 01	