

Front Elevation 1:100

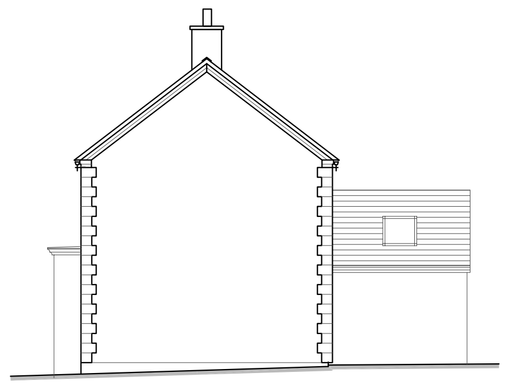

Side Elevation 1:100



Rear Elevation 1:100

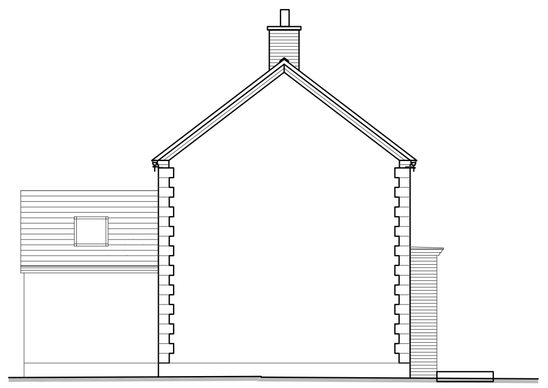

Side Elevation 1:100

Ordnance Survey © Crown copyright 2019 All rights reserved. Licence number 100051789

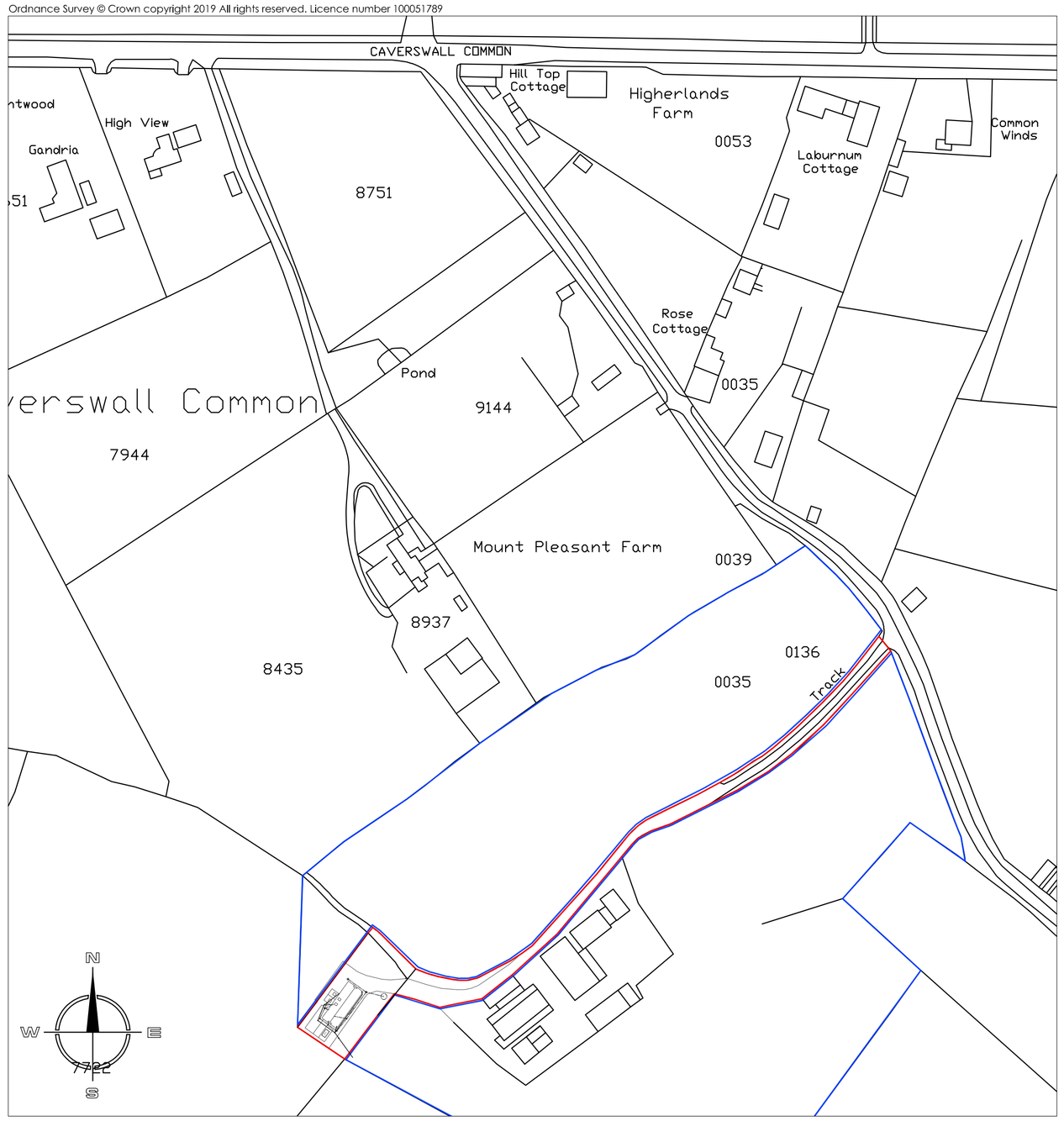

SITE LAYOUT PLAN 1:1250

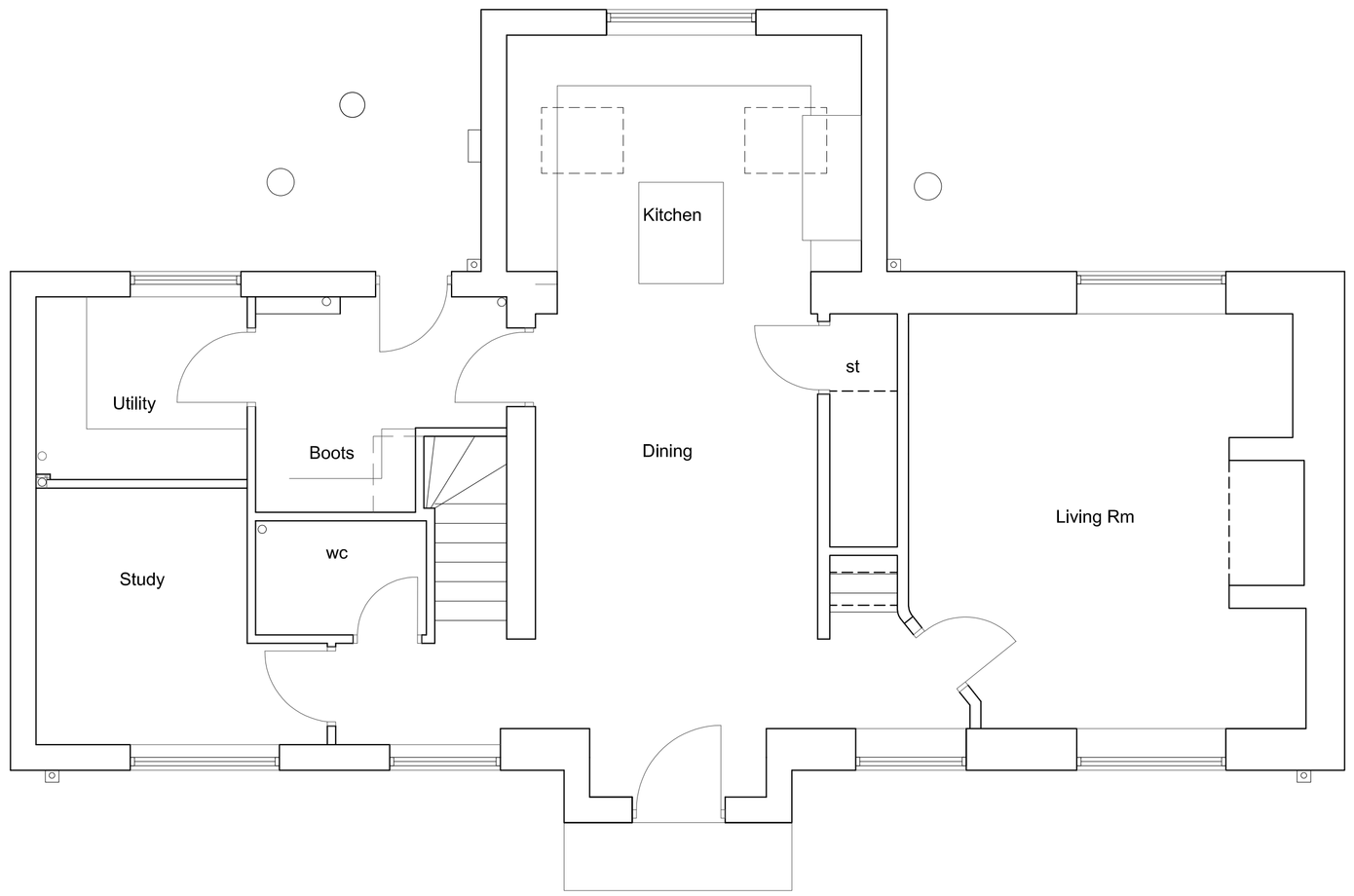

GROUND FLOOR PLAN 1:50

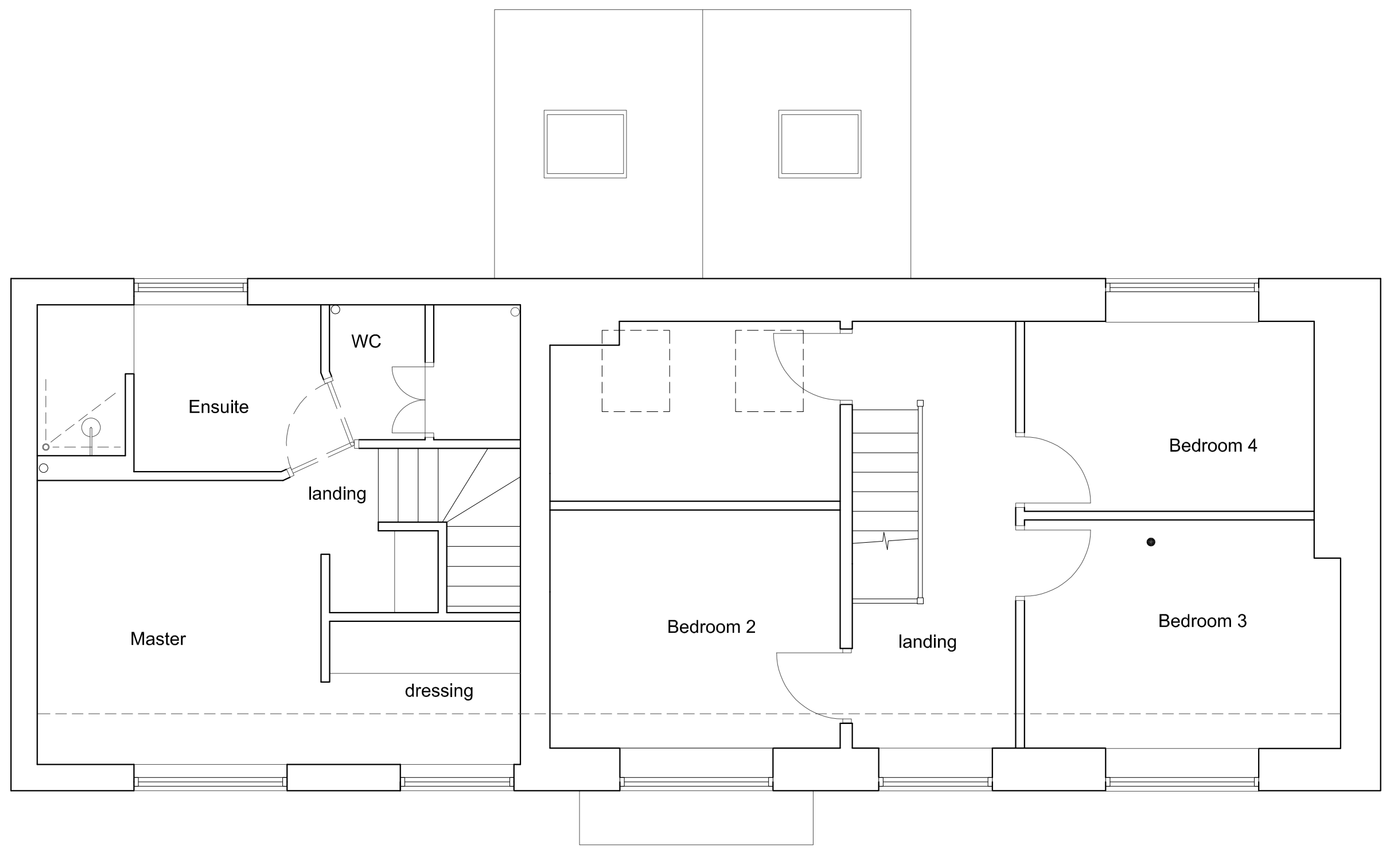

FIRST FLOOR PLAN 1:50

Copyright of this drawing is vested in the Architect and it must not be copied or reproduced without consent. Figured dimensions only are to be taken from this drawing. All contractors must visit the site and be responsible for taking and checking all dimensions relative to their work. Hewitt&Carr Architects Ltd are to be advised of any variation between drawings and site conditions.
THIS DRAWING IS FOR PLANNING PURPOSES ONLY AND CLIENTS/CONTRACTORS ARE ADVISED TO CLARIFY DIMENSIONS WITH THE ARCHITECT PRIOR TO SETTING OUT.

Rev.	Drawn	Comments	Date

Hewitt&Carr Architects
A: DaisyBank House I 17-19 Leek Road I Cheadle I ST10 1FE
T: 01538 756888
E: enquiries@hcarchitects.co.uk
W: www.hcarchitects.co.uk

Client
Mr & Mrs S. Lake

Project
Proposed extension & alterations to
K Holding, Sandy Lane ST11 9EU

Title
Plans and elevations as Existing

PLANNING

Status
PLANNING

Date May 2019 Drawn MJC

Scale @A1 As Stated Checked

Project No 00459 Drawing No. AL(0)300 Rev

File Path: H:\459\