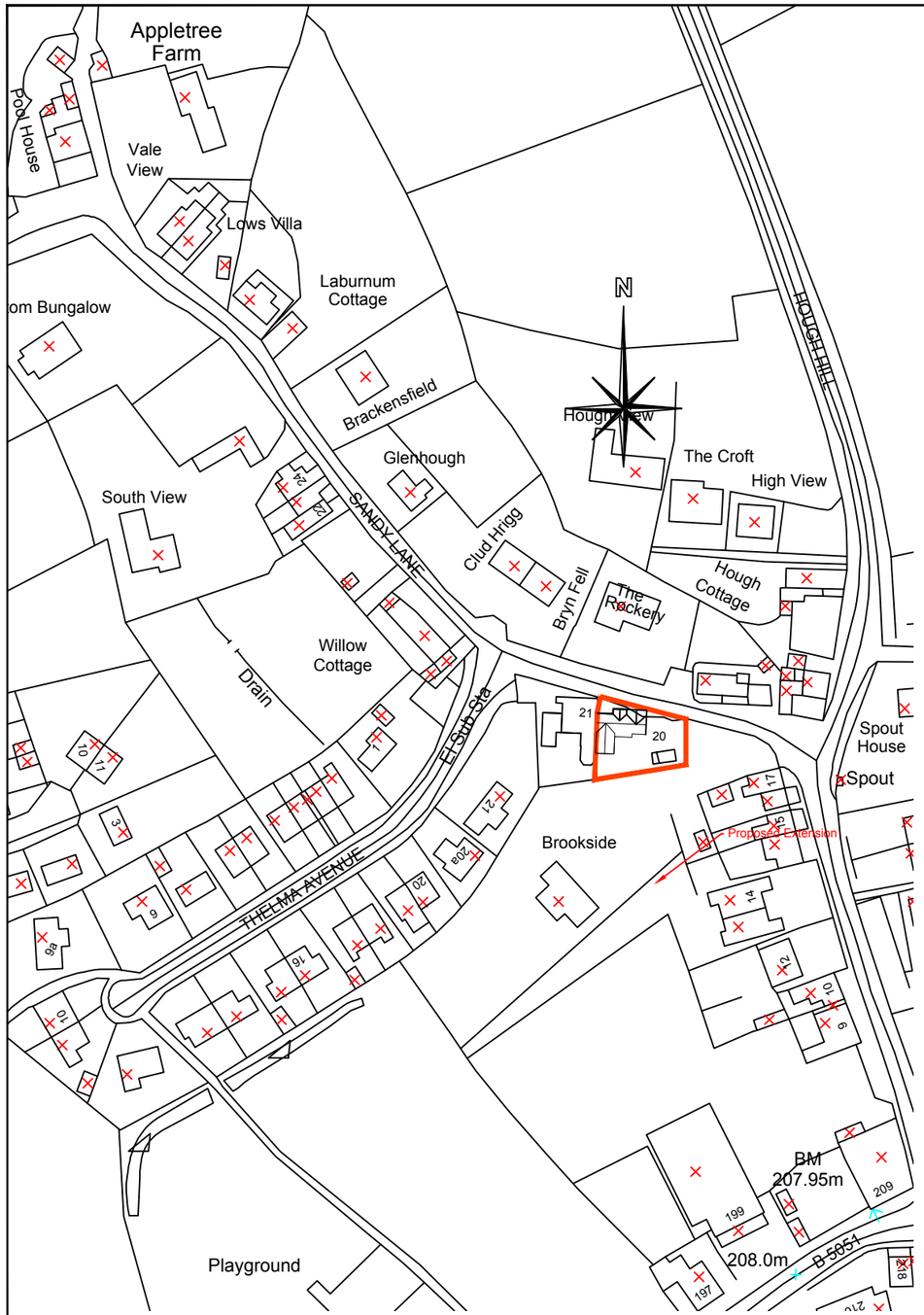

Location Plan SCALE 1:1250



Scale Bar SCALE 1:1250

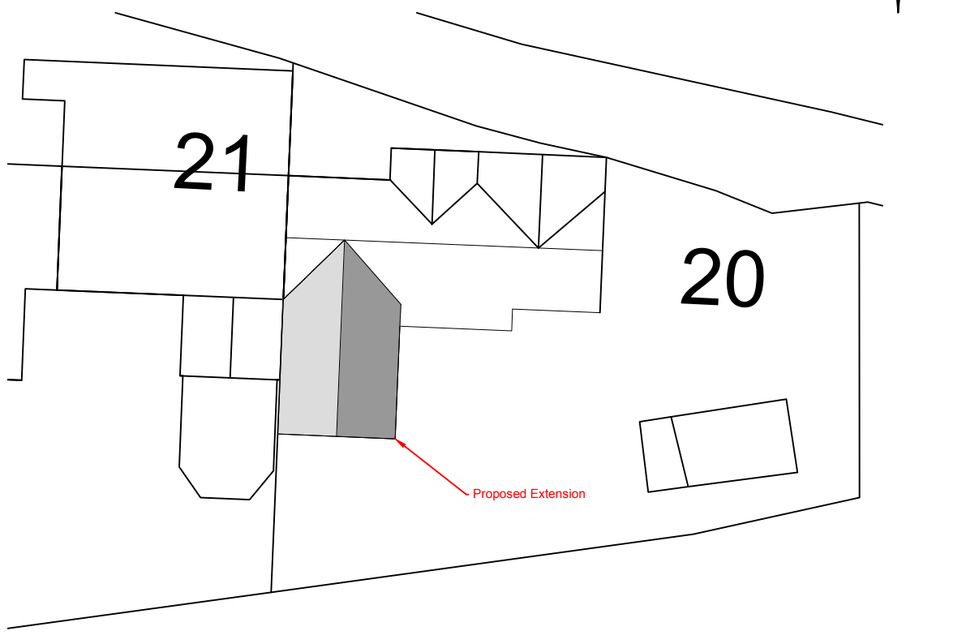

Block Plan SCALE 1:200

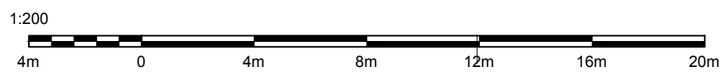

Rev	Date	Description

Client
Mr S Edge

Project
Proposed Ground & First Floor Rear Extension
20 Sandy Lane
Brown Edge
Staffordshire
ST6 8QL

Title
Location Plan & Block Plan

Drawn	Date
JL	18/03/2019
Checked	Scale
-	As Noted.

Status
-

Drg No.	Rev
SE/04/19	

This drawing is Copyright. It is sent to you in confidence. It must not be copied or disclosed to third parties without our written permission. It remains our property and must be returned on request.