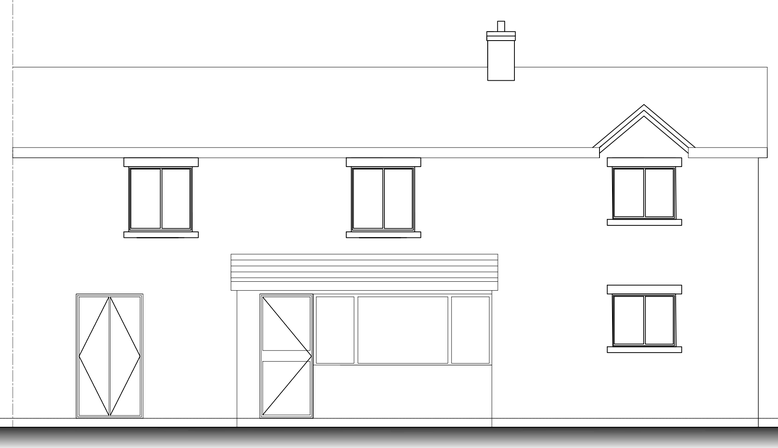

Existing South Elevation

Scale 1: 50

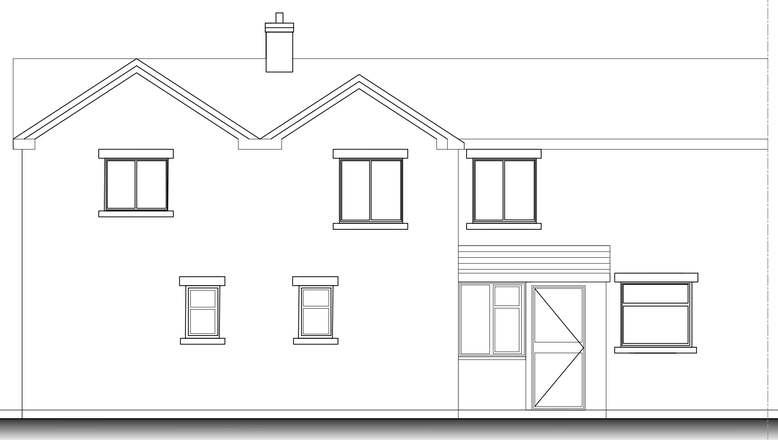

Existing North Elevation

Scale 1: 50

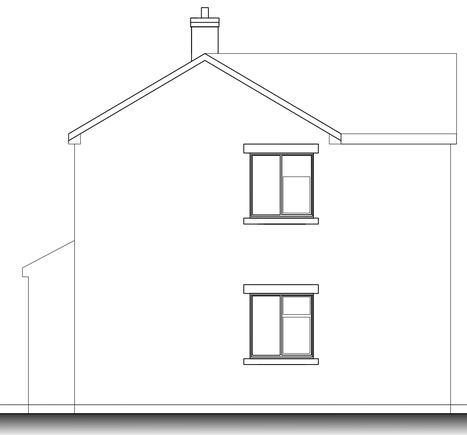

Existing East Elevation

Scale 1: 50

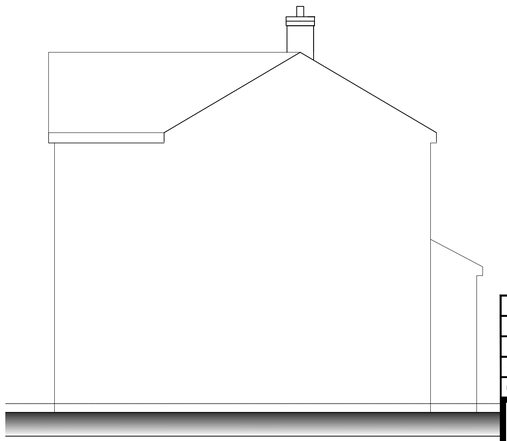

Existing West Elevation

Scale 1: 50

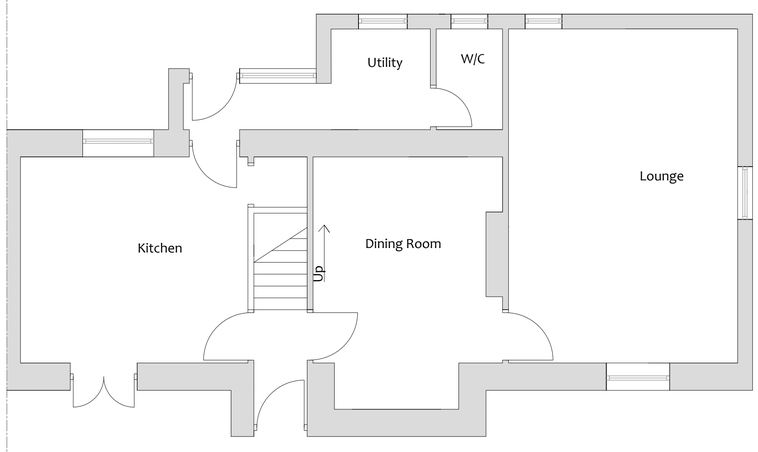


Existing Ground Floor Plan

Scale 1: 50

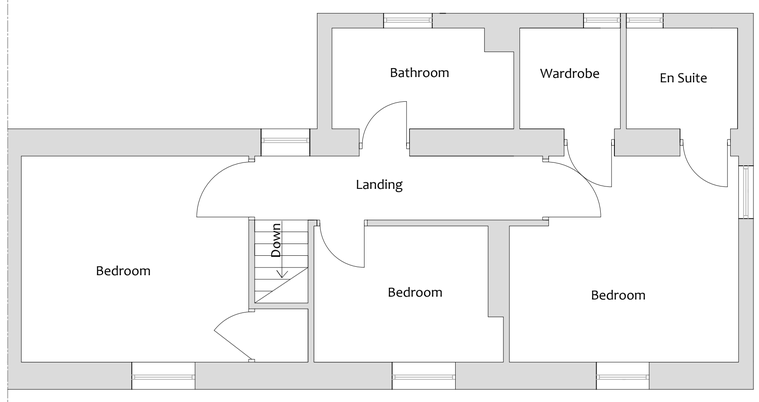


Existing First Floor Plan

Scale 1: 50




Scale Bar

Scale 1: 50

| Rev | Date | Description |
|---|---|---|
| | | |
| | | |
| | | |
| A | 15/04/19 | Addition of West Elevation |

Client

Mr s Edge

Project

Proposed Ground & First Floor
Rear Extension
2 Sandy Lane
Brown Edge
Staffordshire
ST68QL

Title

Existing Plans & Elevations

| Drawn | Date |
|---|---|
| JL | 08/03/2019 |
| Checked | Scale |
| . | As Noted. |

Status

-

| Drg No. | Rev |
|---|---|
| SE/01/201 | A |

This drawing is Copyright. It is sent to you in confidence. It must not be copied or disclosed to third parties without our written permission. It remains our property and must be returned on request.