Number	Description	Date
REV -		-

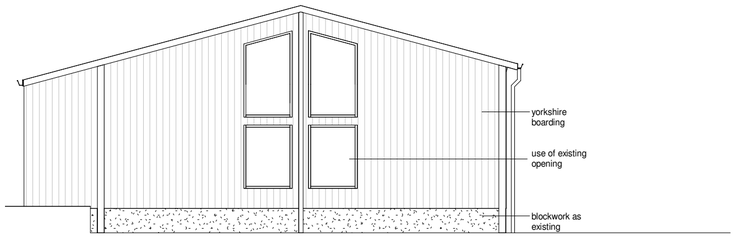

North - West Elevation as Proposed
1 : 100

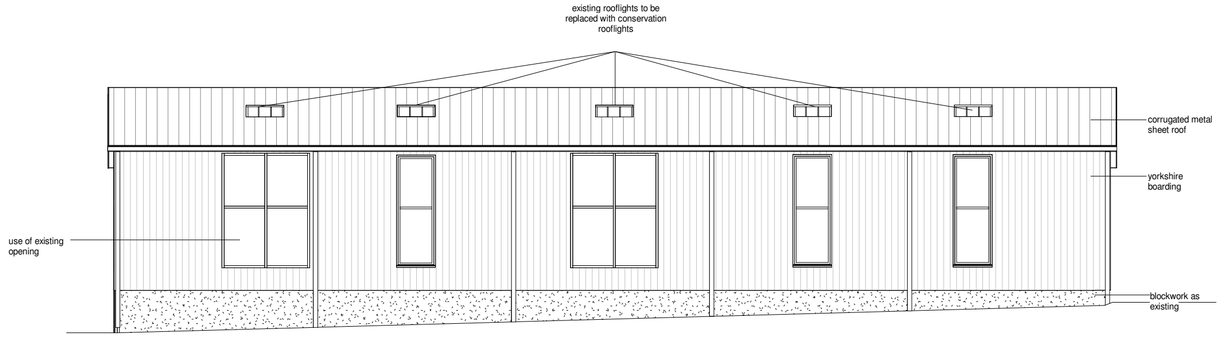

South - West Elevation as Proposed
1 : 100



South- East Elevation as Proposed
1 : 100

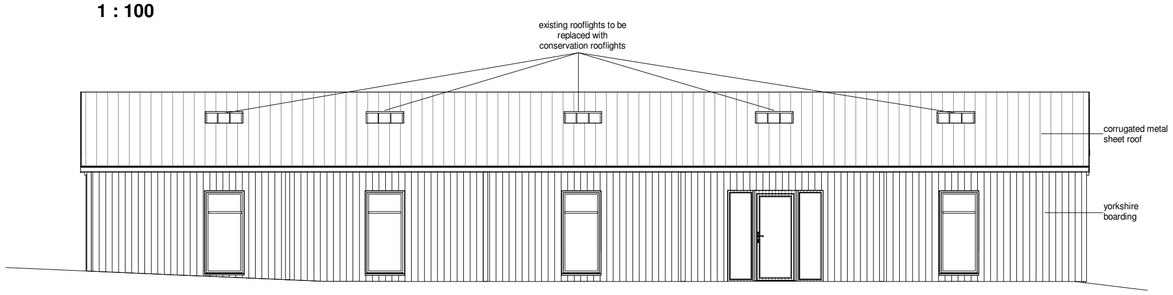

North - East Elevation as Proposed
1 : 100



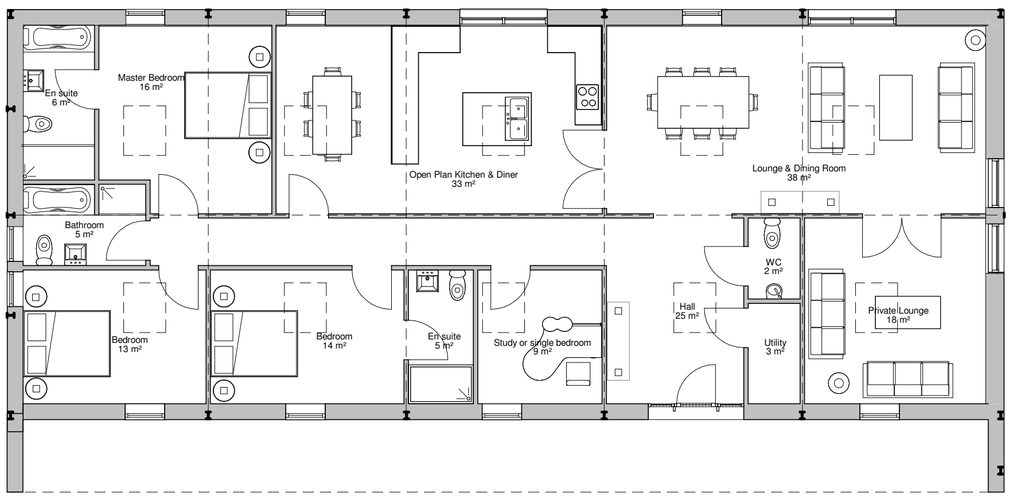

Ground Floor as Proposed
1 : 100

0 2m 4m 6m 8m 10m



West Elevation - Visual
All external material colours are indicative

Total Floor Area - 224m²

PlanningDesign

Second Floor, Suite 3
Woburn House
Vernon Gate
Derby
DE1 1UL

Tel: 01332 347 371
Fax: 01332 347 555
E-mail:
info@planningdesign.co.uk

CLIENT:
Mr & Mrs M Mellor

STATUS:
PLANNING

PROJECT DESCRIPTION:
Variation of condition to extend cladding further down at Hayes Gate Farm, Star Road, Oakamoor, Stoke-On-Trent ST10 3BN

DRAWING TITLE:
Plans and elevations as proposed

DRAWN BY:	CHECKED BY:
DS	DC
DRAWING NUMBER:	REVISION:
101	-
SCALE: 1 : 100 @A2	DATE: February 2019

DRAWING REF:
1565 -101

© COPYRIGHT EXISTS ON THE DESIGNS AND INFORMATION SHOWN ON THIS DRAWING :
The Contractor must verify all dimensions on site before making shop drawings or commencing work of any kind. No dimensions to be scaled from this drawings. Architect to be notified of any discrepancies in dimensions immediately