Copyright of this drawing is vested in the DESIGNER and it must not be copied or reproduced without consent. Figured dimensions only are to be taken from this drawing. All contractors must visit the site and be responsible for taking and checking all dimensions relative to their work.

Rev.	Drawn	Comments	Date

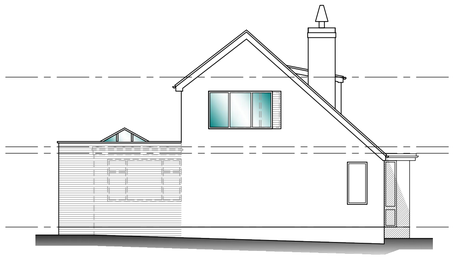

Proposed side elevation
Scale 1:100



Proposed front elevation
Scale 1:100

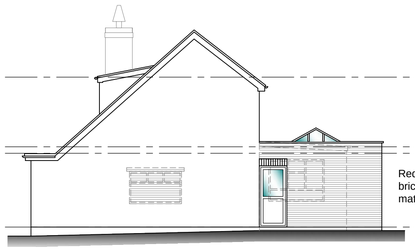

Red/brown facing brickwork to match existing

Proposed side elevation
Scale 1:100



Proposed rear elevation
Scale 1:100

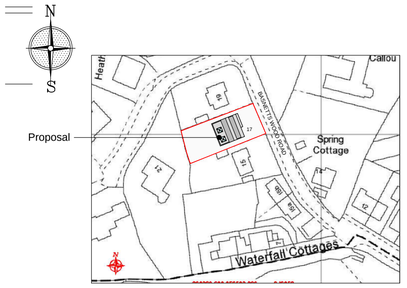

Site location plan
Scale 1:1250

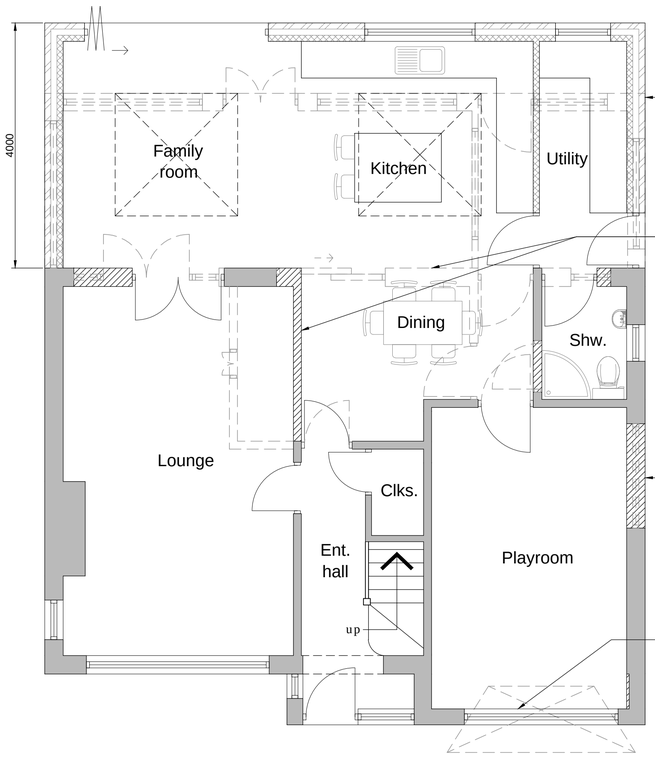

Demolish existing single storey rear extension shown dotted

Kitchen layout to clients spec.

Remove section of wall shown dotted

Existing window dotted to be removed & opening built up in matching brickwork

Remove existing garage door dotted & build up opening in part. Fit new purpose made window as shown thus. Convert garage to playroom

Proposed ground floor plan
Scale 1:50

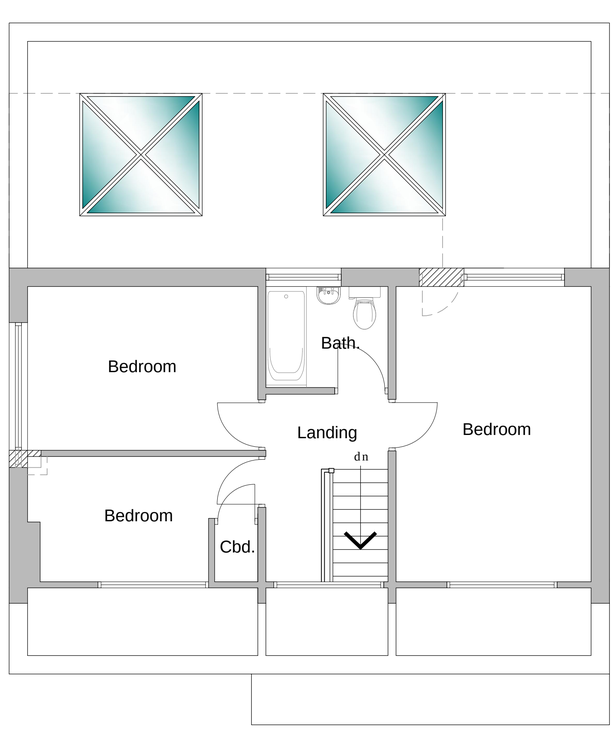

Proposed first floor plan
Scale 1:50



Proposed site plan
Scale 1:500

Reproduced from the Ordnance Survey map with the permission of Ordnance Survey on behalf of The Controller of Her Majesty's Stationery Office
Licence No. AL 100001834

Client
MR & MRS HENTON

Project
PROPOSED ALTERATIONS & EXTENSION AT
17 BASNETTS WOOD ROAD,
ST9 9DQ

Title
PROPOSED PLANS

Status
PERMITTED DEVELOPMENT

Date MARCH 2019 Drawn ME

Scale @A1 AS SHOWN Checked

Project No 100-02 Drawing No. Rev