

FRONT ELEVATION
1:100

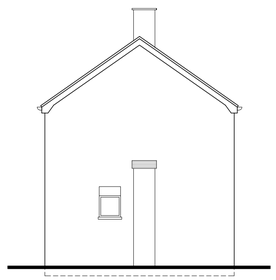

SIDE ELEVATION
1:100



REAR ELEVATION
1:100

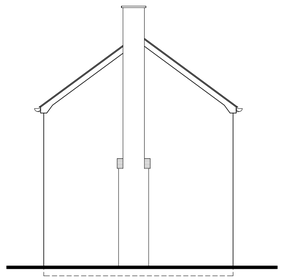

SIDE ELEVATION
1:100



SITE PLAN
1:200

PLANNING



Revisions

Revision	Date	Revision notes	Drawn	Checked

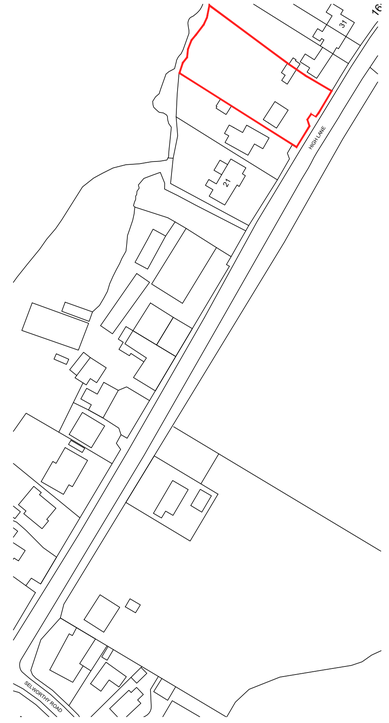

SITE LOCATION PLAN
1:1250

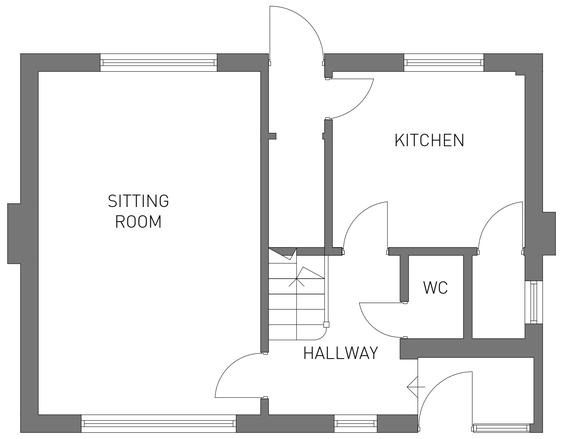

GROUND FLOOR - AS EXISTING
1:50

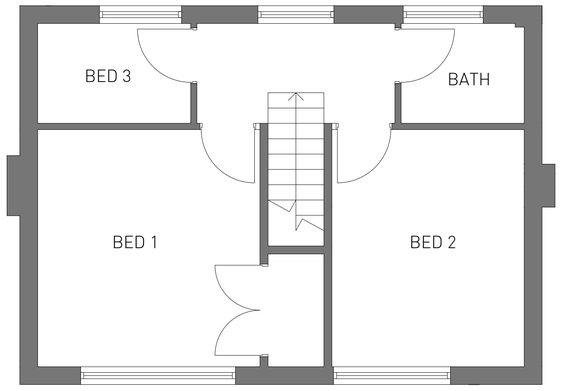

FIRST FLOOR - AS EXISTING
1:50

This line should measure 100mm along x and y axes when printed

Client
Client: Mr. K Jackson

Job title
Address: 25 High Lane
Brown Edge
Stoke-on-Trent
ST6 8RT

Drawing title
Title: Existing Plans, Elevations,Site Location and Site Plan

Check all dimensions and verify on site. Report any errors or omissions.
© Arni Architects Ltd

First issued	22-03-19
Drawn by	RP
Drawing sheet size	A1
Scale	1:200 1:100 1:50
Inspected by	TA
Drawing number	6284 (P) 001
Revision	

Arni Architects Ltd
The Barracks Workshops
4 Barracks Square
Newcastle under Lyme, ST5 1LG
T 01782 611 815
E info@arniarchitects.com
www.arniarchitects.com