ADJACENT PROPERTY

ADJACENT PROPERTY

NEW RIDGE HEIGHT
INDICATED AS APPROVED
UNDER APPLICATION NO
SMD/2018/0600



PROPOSED REAR ELEVATION

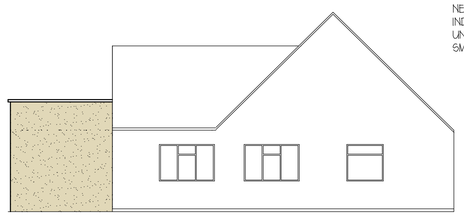

NEW RIDGE HEIGHT
INDICATED AS APPROVED
UNDER APPLICATION NO
SMD/2018/0600

PROPOSED SIDE ELEVATION

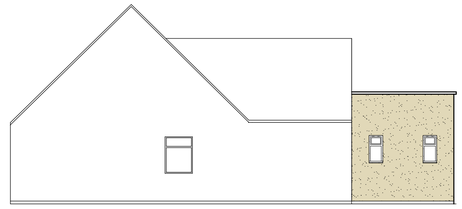

PROPOSED SIDE ELEVATION

PLANNING PERMISSION IN PLACE FOR AREA CROSSED DOTTED

NEIGHBOURHOOD SCHEME ALLOWS 8.0M REAR EXTENSION FROM ORIGINAL REAR WALL, INDICATED DOTTED.

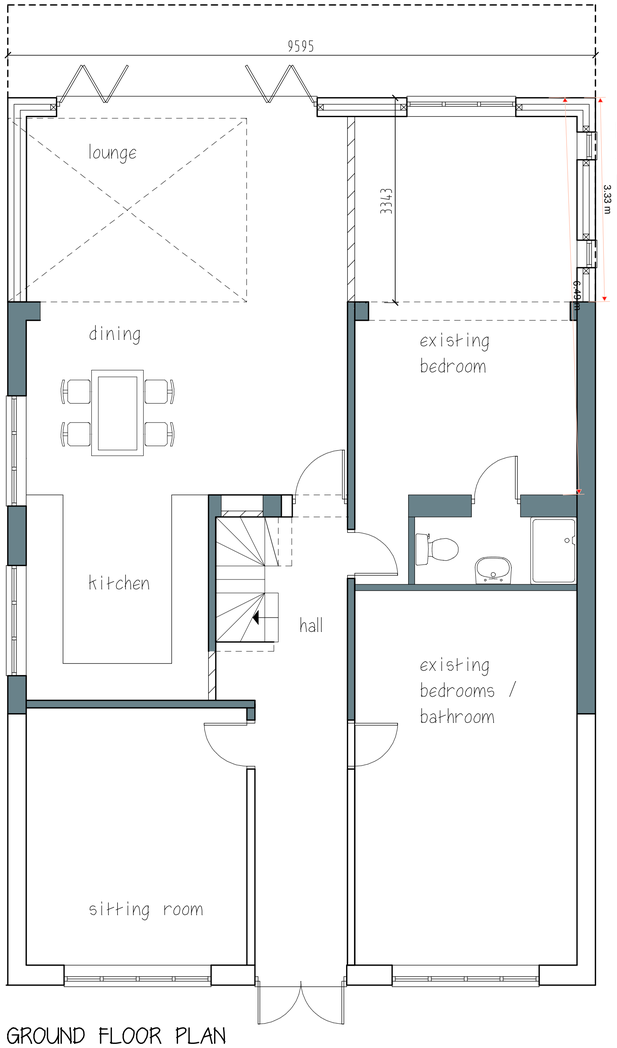

GROUND FLOOR PLAN

This drawing is copyright and should not be reproduced without permission.

The contractor is responsible for checking dimensions and any discrepency to be verified before proceeding.Figured and dimensions only to be worked to -

All work to be carried out in accordance with the current. Building Regulations, British Standards / Codes of practice and Statutory Authorites bye laws and recommendations. The contractor is to check and verify all dimensions and levels and inverts etc., on site prior to commencing the works.

IF IN DOUBT ALWAYS ASK.

DRAWING SIZE A1

NOTES

ARCHITECTURAL &
ASSOCIATED SERVICES

Mill House
Springs Bank
Bagnall
Stoke-on-Trent
Staffs
ST9 9JR
01782 504950

CLIENT
MR. & MRS. SHENTON

CONTRACT
PROPOSED EXTENSION
RED RIDGE, CLEWLOWS BANK

TITLE
PRELIMINARY SCHEME LAYOUT

SCALE
1:50, 100

DRAWN

DATE

CHECKED

DRWG NO:
1710-02C

REV