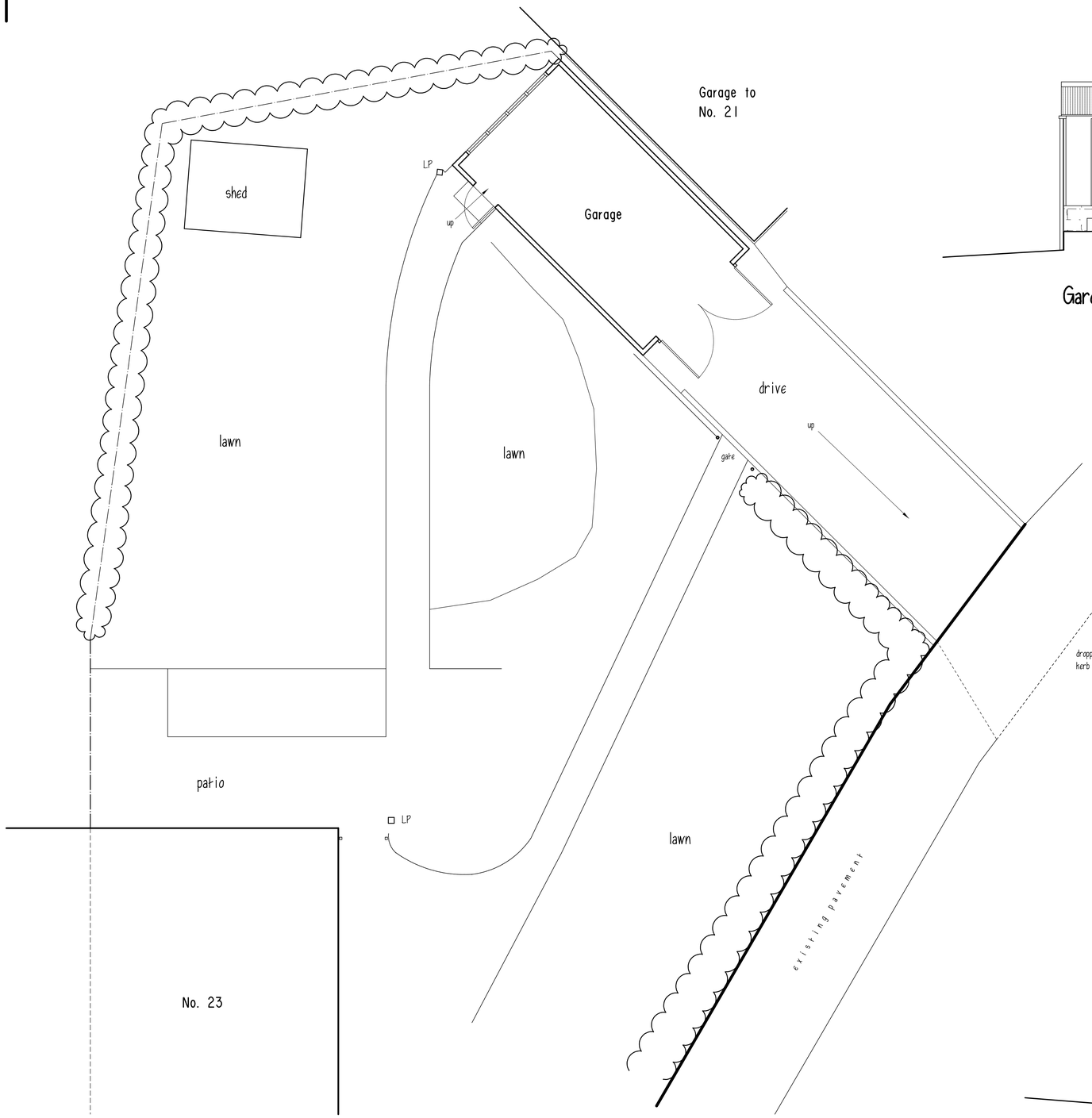

SITE PLAN

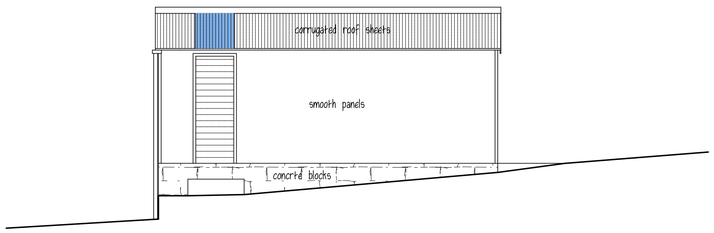

Garden Elevation

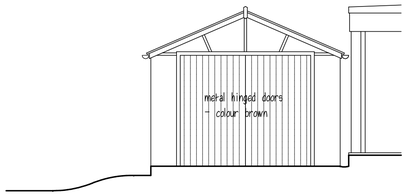

Roadside Elevation

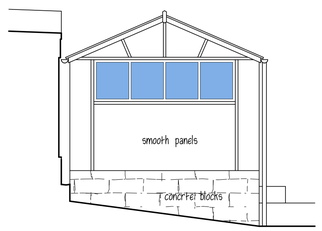

Rear Elevation

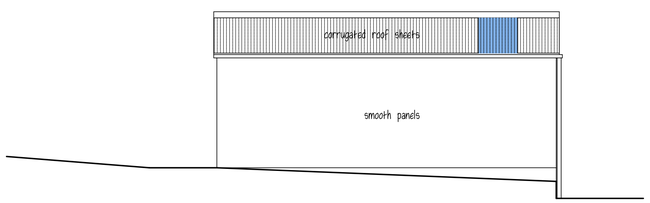

Boundary Elevation

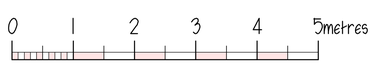

scale bar @ 1:50 on A1 Sheet









RICS
The mark of
property professionalism worldwide

Clients are advised to clarify dimensions with the author prior to setting out and not to scale from the drawing. This drawing is copyright and should not be reproduced without the written consent of RLM ASSOCIATES.

RLM ASSOCIATES

JOB	23, ST. EDWARDS ROAD, CHEDDLETON.
CLIENT	Mr. O. SPEED.
DRAWING	SURVEY DETAILS OF EXISTING.
DATE	February 2019.
SCALE	1:50.
DRWG. No.	RLM937/1.
REVISION	