

SIDE ELEVATION
(SCALE 1:100)

1m SCALE 1:100



FRONT ELEVATION
(SCALE 1:100)

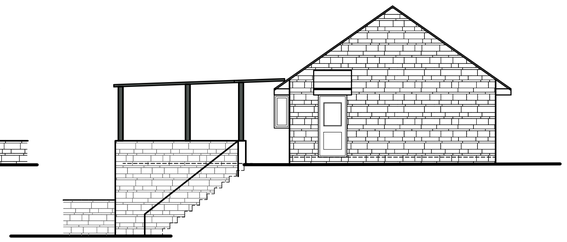

SIDE ELEVATION
(SCALE 1:100)

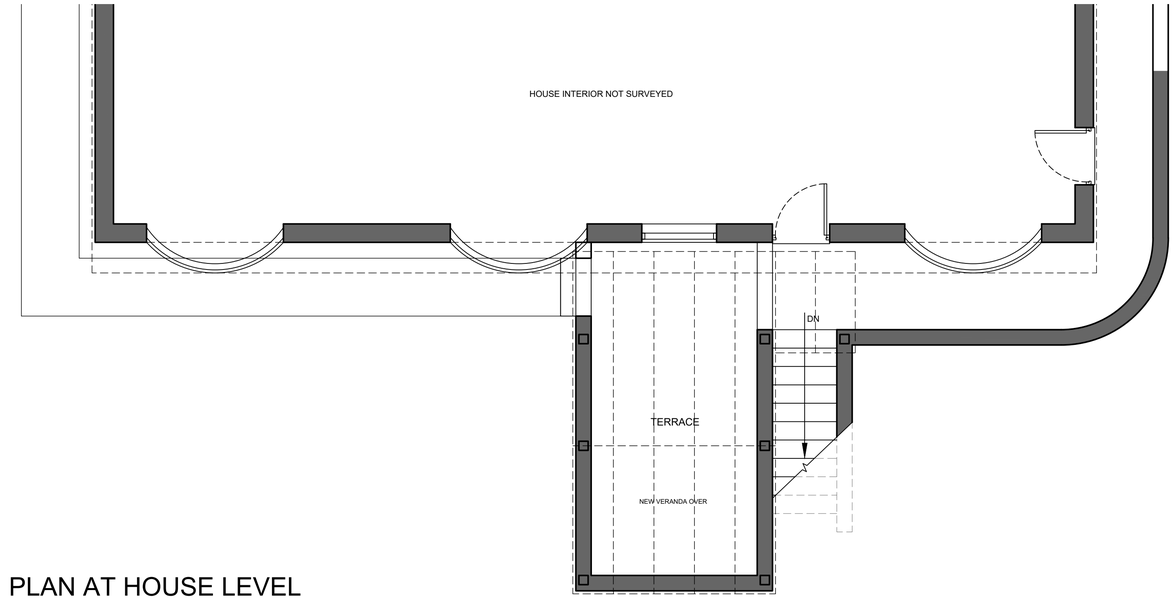

PLAN AT HOUSE LEVEL
(SCALE 1:50)

1m SCALE 1:50

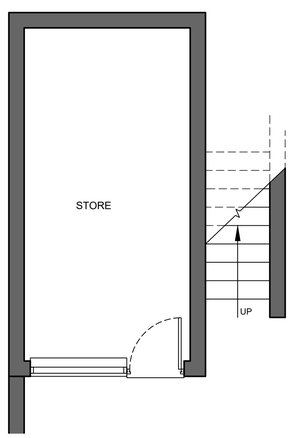

PLAN AT DRIVEWAY LEVEL
(SCALE 1:50)

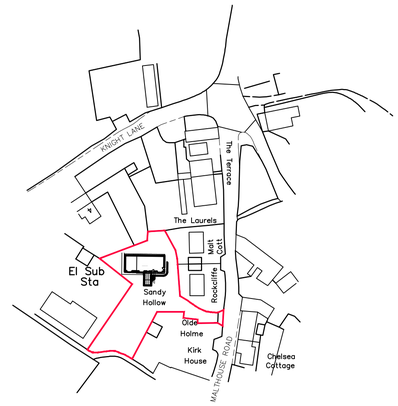

Ordnance Survey (c) Crown Copyright 2019. All rights reserved. Licence number 100022432

LOCATION PLAN
(SCALE 1:1250)

10m SCALE 1:1250

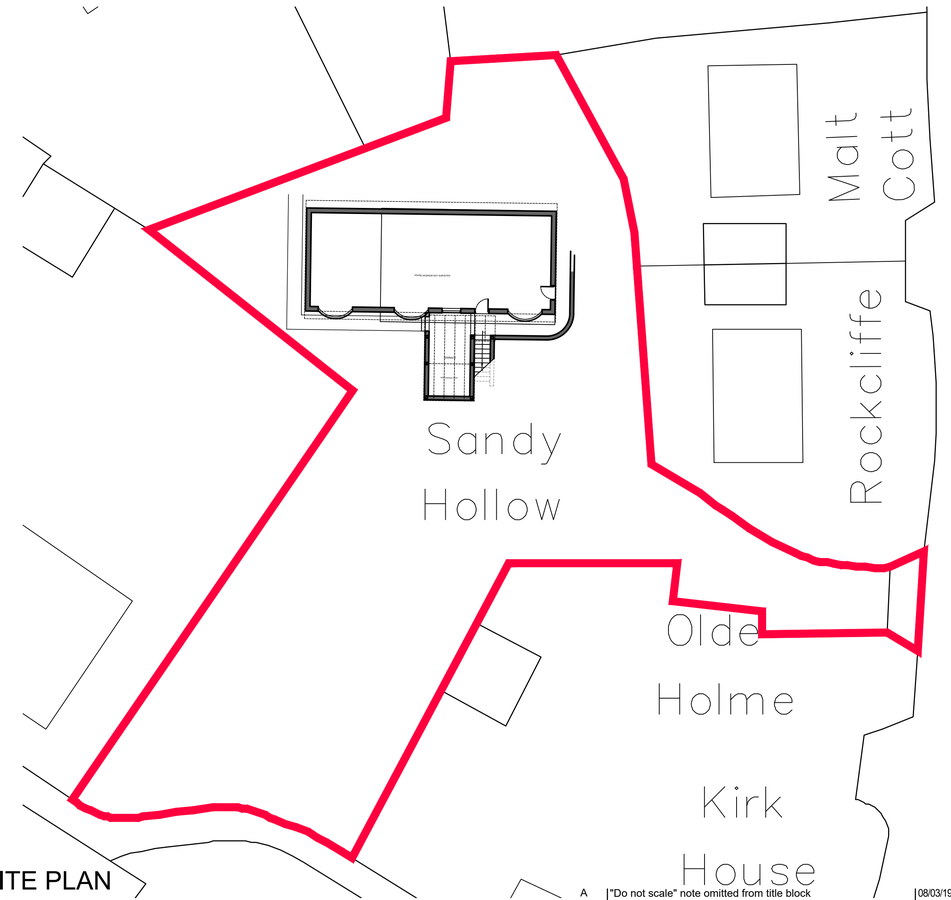

SITE PLAN
(SCALE 1:200)

1m SCALE 1:200

Rev	Details	Date	By
A	"Do not scale" note omitted from title block	08/03/19	IC

All dimensions given are to be verified on site by the responsible contractor.
The copyright of this drawing and design is vested in the Architect and must not be copied or reproduced without written consent.

Barnett Ratcliffe Partnership
Architects and Development Consultants
The Old Library Rowley Street
Stafford ST16 2RH
Tel: 01785 255088
Fax: 01785 259369
Email: info@barnettratcliffe.co.uk

Client MR G CATENA

Project PROPOSED COVERING TO TERRACE
SANDY HOLLOW
MALTHOUSE ROAD, ALTON

Drawing PROPOSED PLANS AND ELEVATIONS

Drawn By IC	Scale AS NOTED @	Sheet A1	Sta PL	Rev
Check By	Date FEB 19	Drawing No 1901/06/PL/02		A