

Proposed side elevation
Scale 1:100



Proposed rear elevation
Scale 1:100

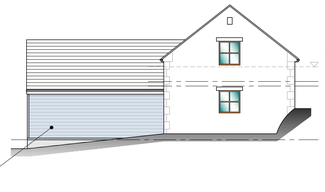

Proposed side elevation
Scale 1:100

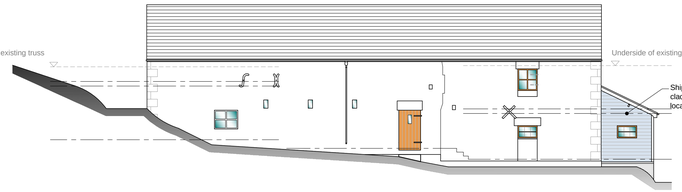

Proposed front elevation
Scale 1:100

Copyright of this drawing is vested in the Designer and it must not be copied or reproduced without consent. Figured dimensions only are to be taken from this drawing. All contractors must visit the site and be responsible for taking and checking all dimensions relative to their work.

Rev.	Drawn	Comments	Date

Proposed side elevation
Scale 1:100

Proposed front elevation
Scale 1:100



Proposed side elevation
Scale 1:100

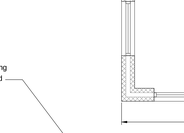

Proposed rear elevation
Scale 1:100



Proposed ground floor plan
Scale 1:50



Site location plan
Scale 1:2500

Reproduced from the Ordnance Survey map with the permission of Ordnance Survey on behalf of The Controller of Her Majesty's Stationery Office
Licence No. AL 100001834



Proposed site plan
Scale 1:500

Proposed ground floor plan
Scale 1:50

Proposed first floor plan
Scale 1:50

Client
MR & MRS LOCKITT

Project
PROPOSED BARN CONVERSION TO BARN AT MILL LANE, RUSHTON SPENCER, SK11 0RS

Title
PROPOSED PLANS

Status
PLANNING PERMISSION

Date SEPTEMBER 2018 Drawn ME

Scale @A1 AS SHOWN Checked

Project No 100-02 Drawing No. Rev