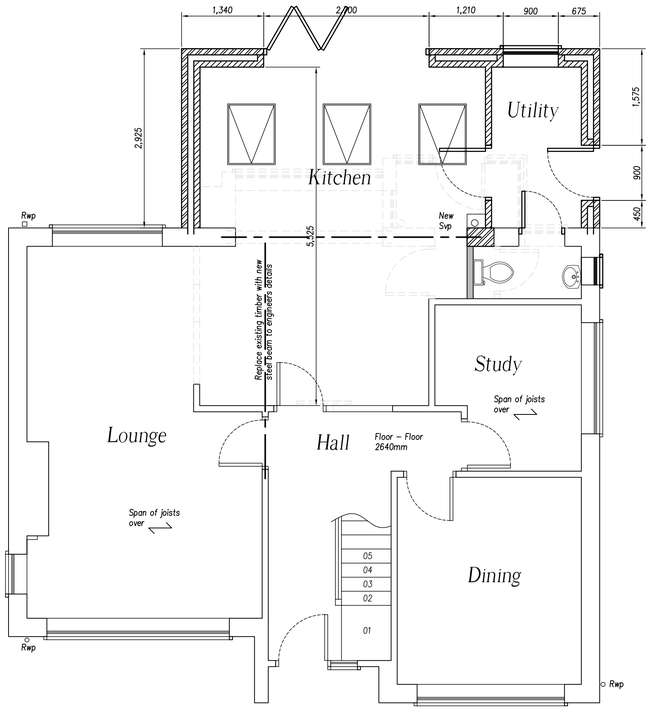

Proposed Ground Floor Layout

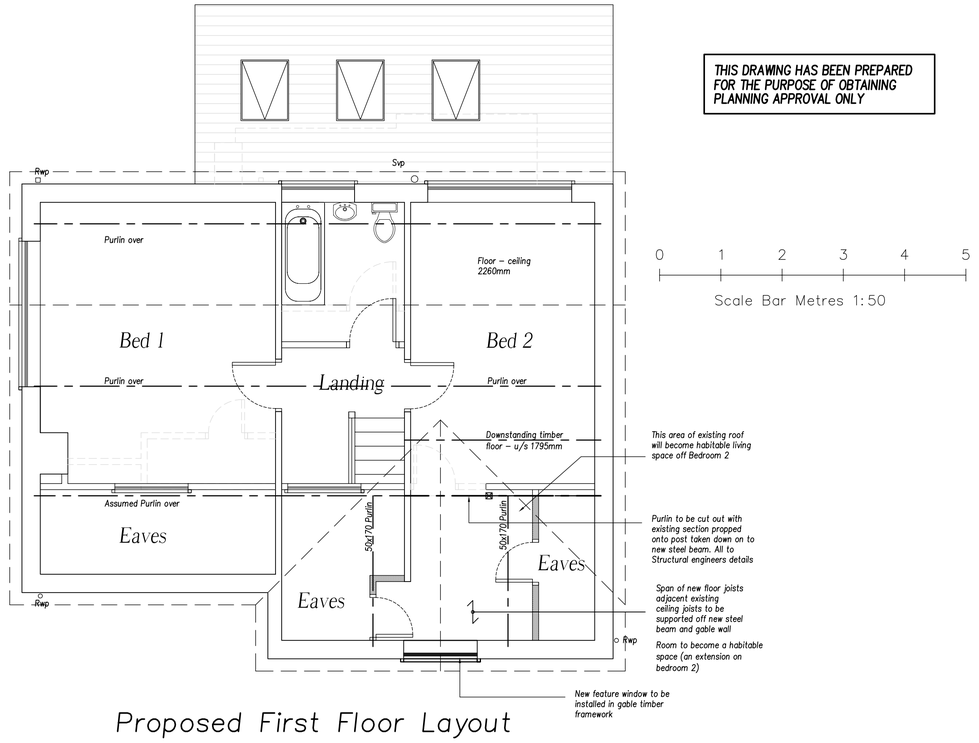

Proposed First Floor Layout



Crown Copyright and database rights 2018. OS 100031961 National Map Centre. Purchased 29/11/2018 1 year licence.

(c) Crown Copyright 2018
Reproduction in whole or in part is prohibited without the prior permission of Ordnance Survey.
Licence Number 100031961

0 20 40 60 80

Ordnance Survey®
OS Sitemap®

Site Plan 1:1250

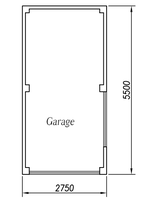

Existing Detached Garage
Scale 1:100

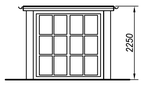

Front Elevation
Scale 1:100

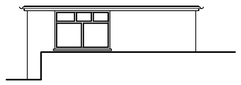

Side Elevation
Scale 1:100



Rear Elevation
Scale 1:100



Side Elevation
Scale 1:100

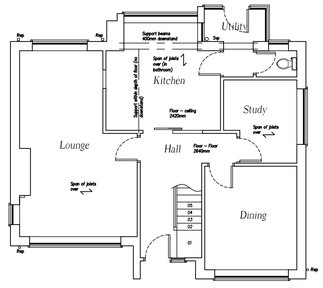

Existing Ground Floor Layout
Scale 1:100

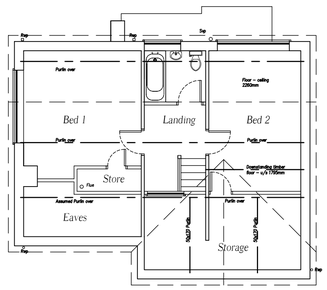

Existing First Floor Layout
Scale 1:100

The contractor is to check and verify all building and site dimensions, levels and service locations before work commences.

Materials and workmanship are to comply with current british standards, british standards code of practice, building regulations and building standards.

Drainage works to be confirmed on site. Contractor to establish existing depth and location of drains.
Please note on shared drains are adopted and the client / contractor is to check with Severn Trent their requirements on building close to over existing sewers

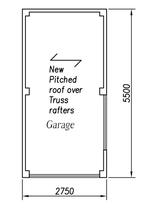

Proposed Detached Garage
Scale 1:100



Front Elevation
Scale 1:100

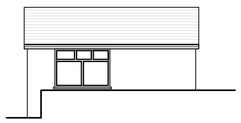

Side Elevation
Scale 1:100

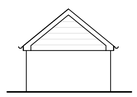

Rear Elevation
Scale 1:100



Side Elevation
Scale 1:100

0 1 2 3 4 5
Scale Bar Metres 1:100

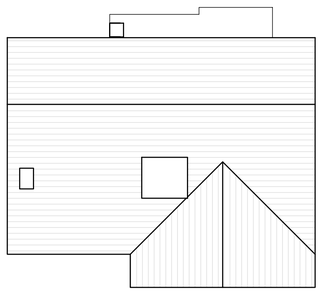

Existing Roof Layout
Scale 1:100

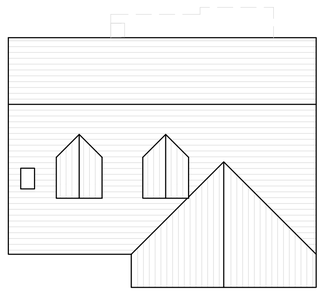

Proposed Roof Layout
Scale 1:100

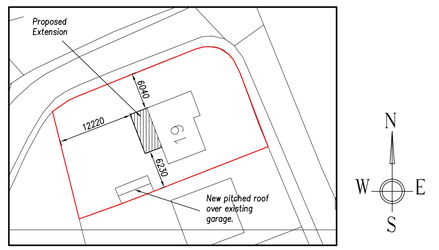

Block Plan 1:500

Revision	Details of Amendments

Proposed Development

Proposed rear single storey extension together with modifications to elevations, internal alterations and new pitched roof over garage to 19 Basnetts Road, Endon, ST9 9DQ

Drawing Title

Existing and Proposed Floor Plans, Site Plan, Block Plan and Elevations

Date	Scale @ A1	Sheet
16.12.18	1:50, 100, 500, 1250	1 of 3

Applicants Name & Address

Mr Dean Kudlek
19 Basnetts Road, Endon, ST9 9DQ, (07933) 118766