Rev.	Drawn	Comments	Date

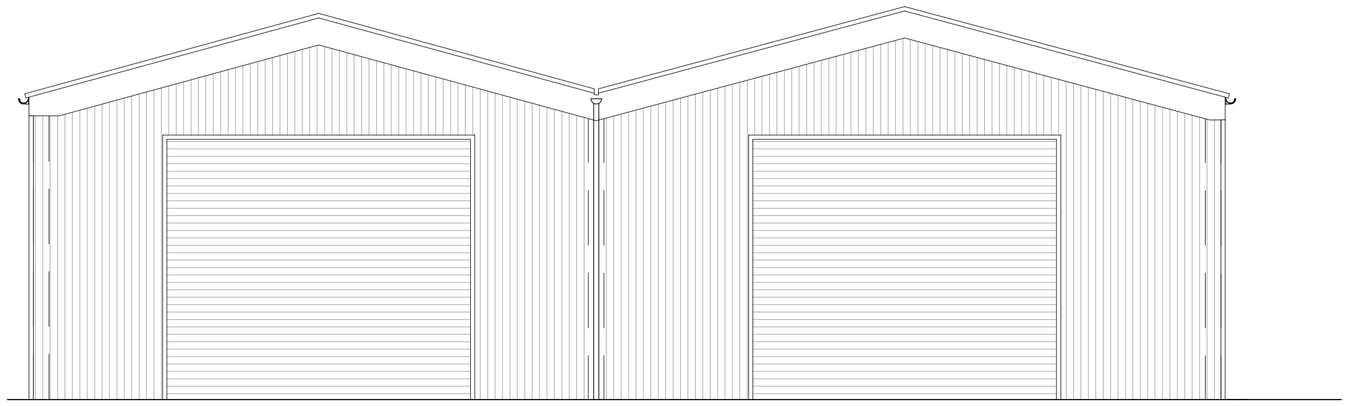

East Elevation

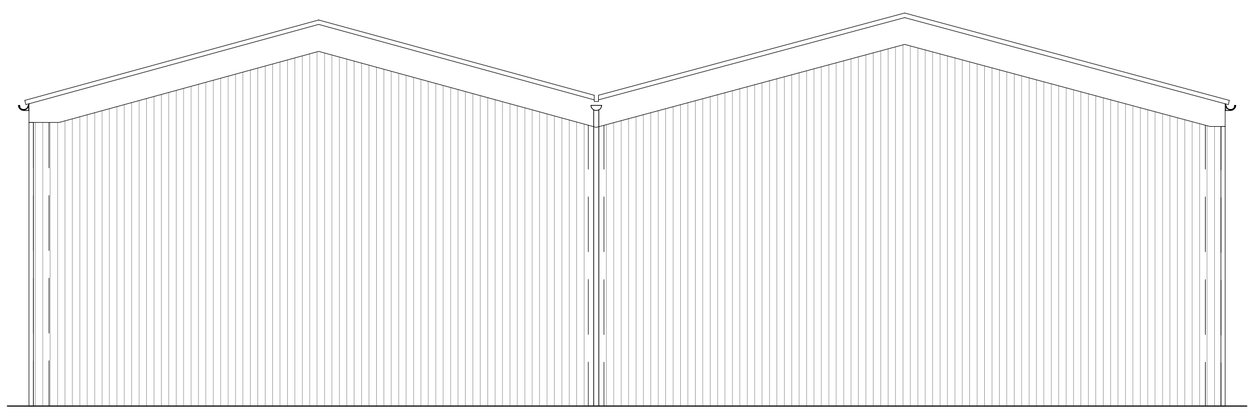

West Elevation



BLOCK PLAN 1:200

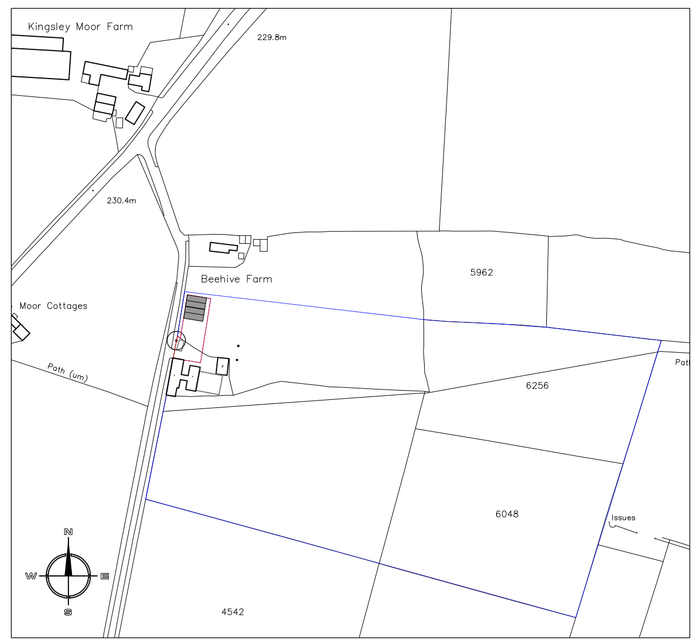

SITE LOCATION PLAN 1:2500



North & South Elevation

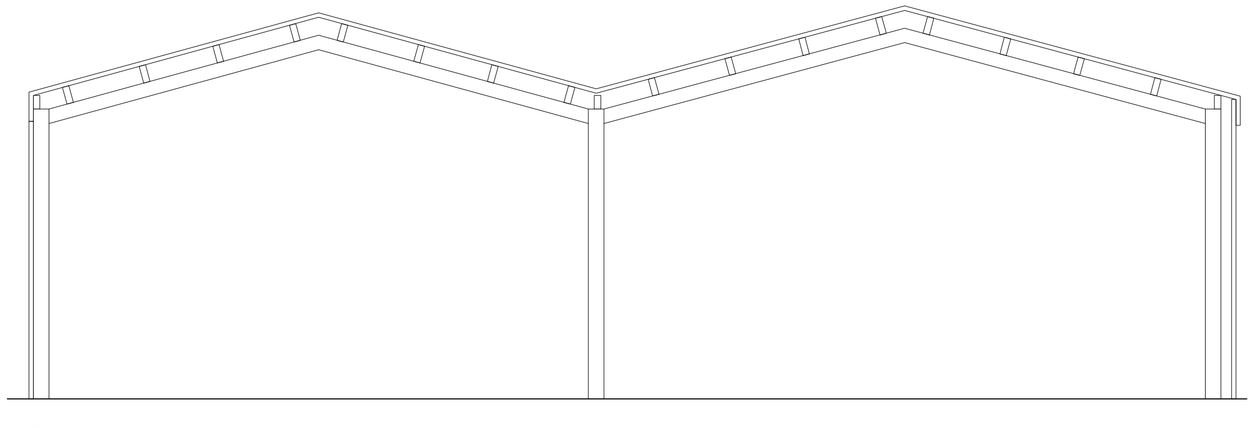

Section A-A

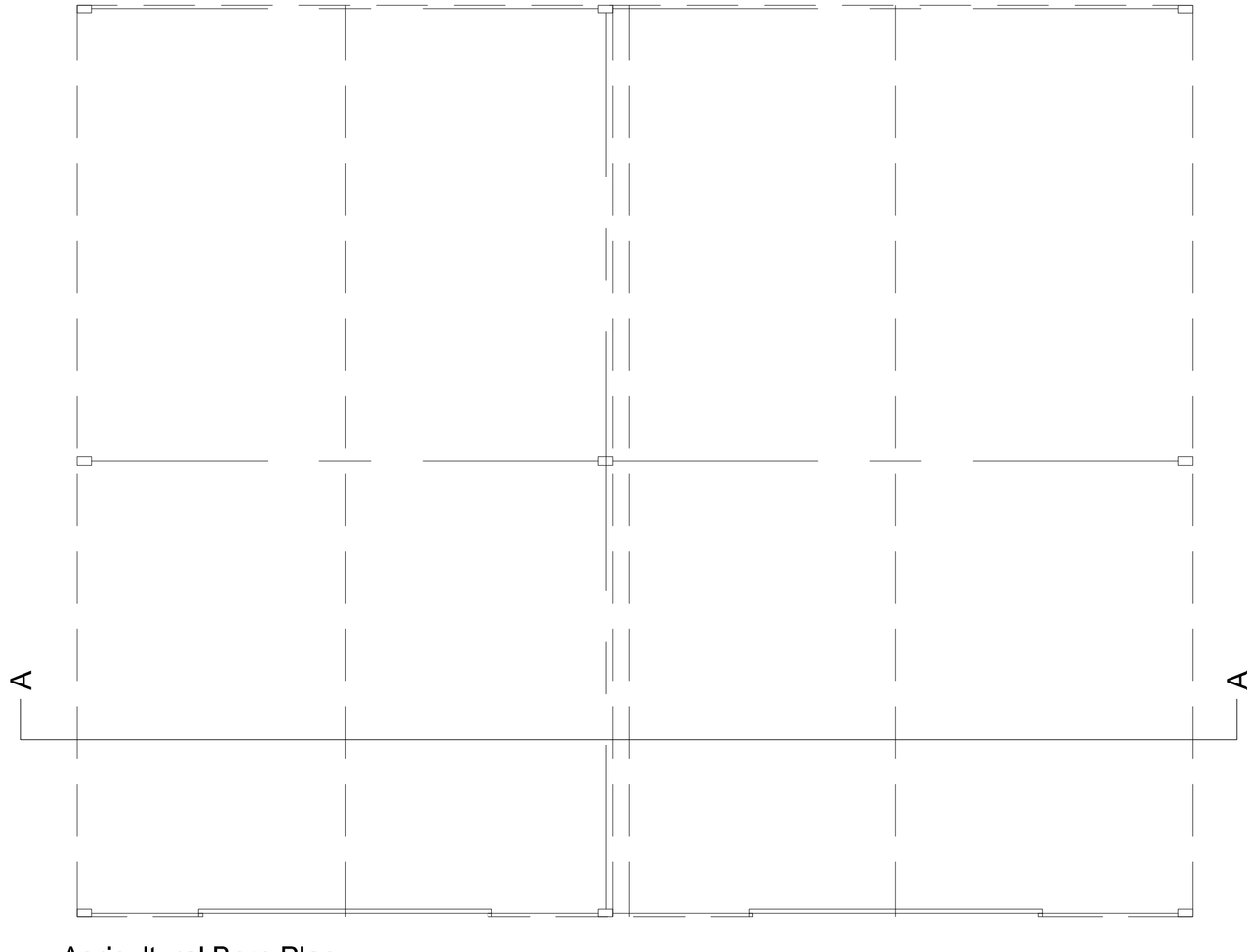

Agricultural Barn Plan

MODE
Architects & Development
01782 479644
admin@mode-uk.com
www.mode-uk.com
Pennant House Salem Street Stoke-on-Trent

Client Mr & Mrs Chadwick

Project Agricultural Barn at Land at Harveys Lane, Kingsley Moor

Title Plans & Elevations as Proposed

Status Planning

Scale @A1	Date	Drawn	Checked
1:50	Oct 18	KJM	

Drawing No. 17 036 AL(0)14

Rev B

File Ref:

This drawing is subject to Copyright & must not be copied or reproduced without consent. Figured dimensions only are to be taken from this drawing. All contractors must visit the site and be responsible for taking and checking all dimensions relative to their work.