All dimensions & Levels to be checked and verified by the contractor prior to works commencing.

Any errors to be reported to the Architect immediately

The copyright of this drawing and design is vested in the Architect and must not be copied or reproduced without written consent.



Front Elevation Scale 1:100

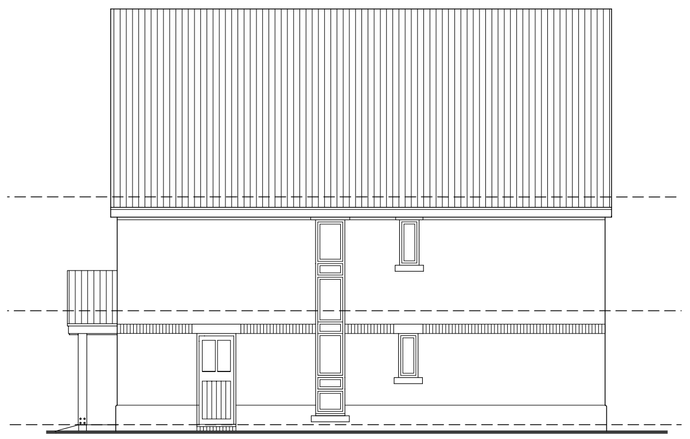

Side Elevation
Scale 1:100



Rear Elevation
Scale 1:100

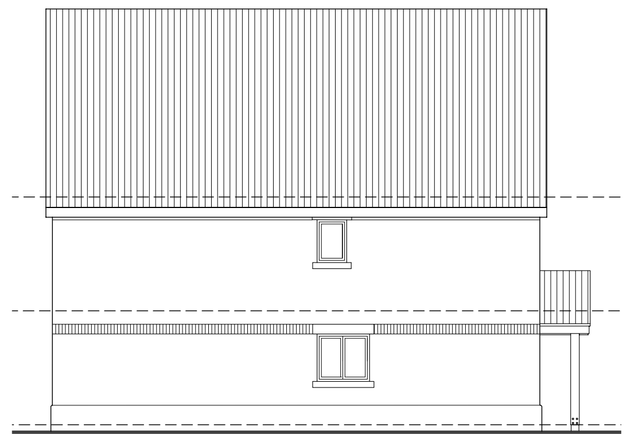

Side Elevation (Facing Heather Clough)
Scale 1:100

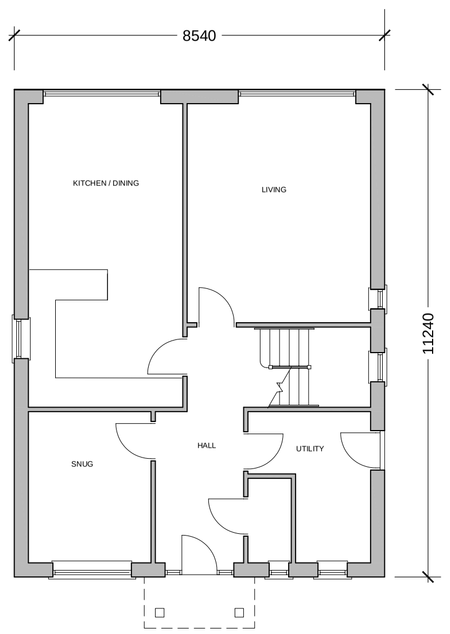

Ground Floor Plan
Scale 1:100

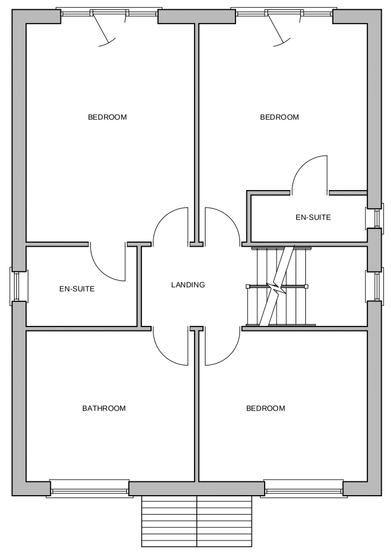

First Floor Plan
Scale 1:100

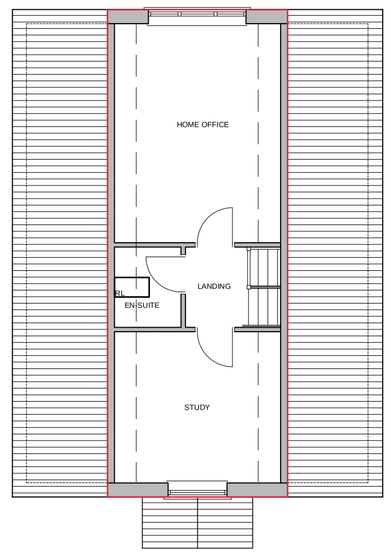

Second Floor / Attic Plan
Scale 1:100

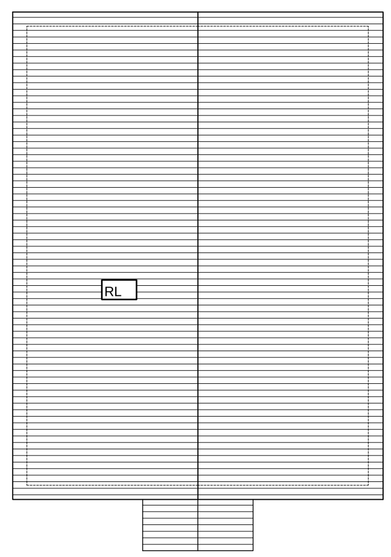

Roof Plan
Scale 1:100

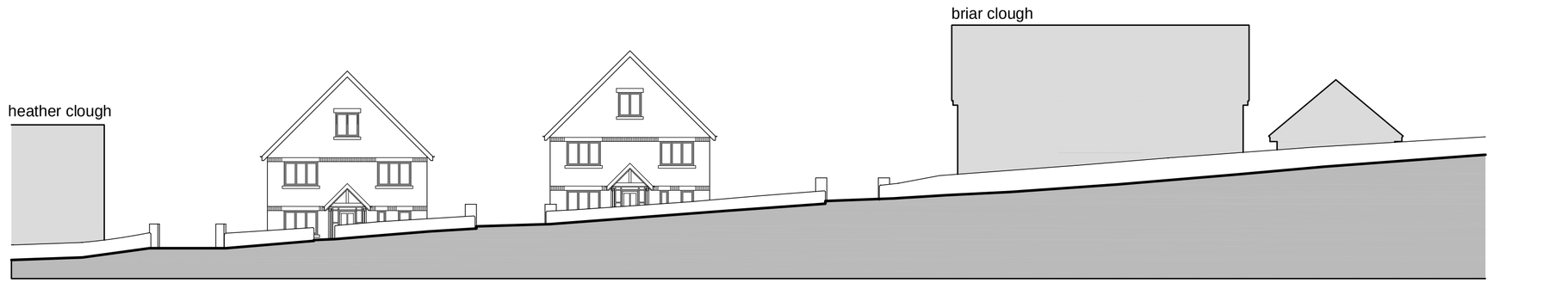

Proposed Site Elevation from Clay Lake
(scale 1:200)

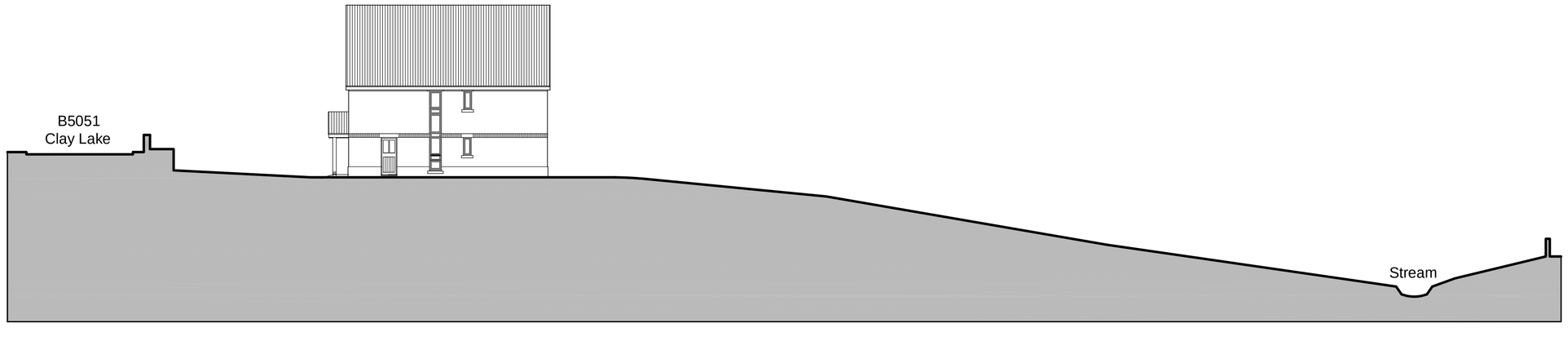

Proposed Transverse Site Section
(scale 1:200)



SCALE (METRES) at 1:100

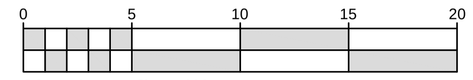

SCALE (METRES) at 1:200

rev	description	date
b	do not scale note omitted and key dimensions added scale bar updated to planners requirements.	20/07/2018
c	variations to house types added following discussions with planning officer. Level of house adjacent to Heather clough lowered by 500mm	17/09/2018
d	Revised following comments from planning officer	09/10/2018
e	Revised following comments from planning officer	09/10/2018
f	Omission of integral single garages and accommodation over to reduce scale of dwellings. Transverse section added.	29/11/2018

drawing 1042_110 revision f

client
MR AND MRS RUSHTON

project
PROPOSED DEMOLITION OF EXTG. DWELLING AND CONSTRUCTION OF 2 NEW DWELLINGS

location
BRIAR CLOUGH, CLAY LAKE, ENDON

title
PROPOSED PLANS & ELEVATIONS

issue
PLANNING

scale
1:100 & 1:200 @ A1

drawn by IS | checked by DJW | date 04.05.18

TarpeyWoodfineArchitects

10 king street newcastle under lyme staffordshire ST5 1EL
Tel: 01782 632 680 Email: info@tarpey-woodfine.com