

South Side Elevation

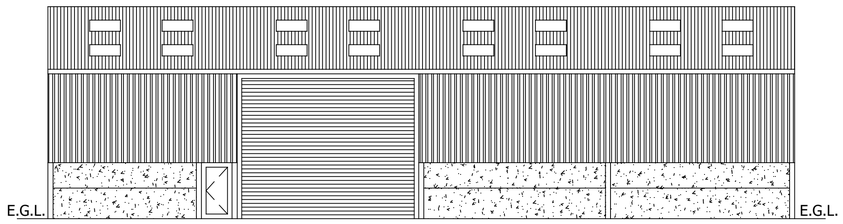

North Side Elevation

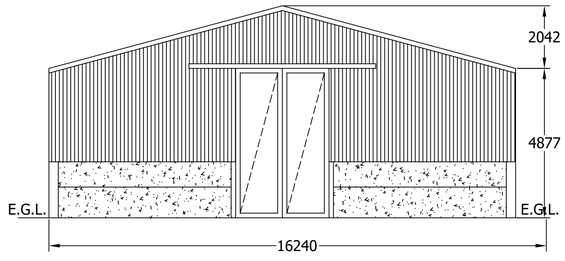

East Gable Elevation

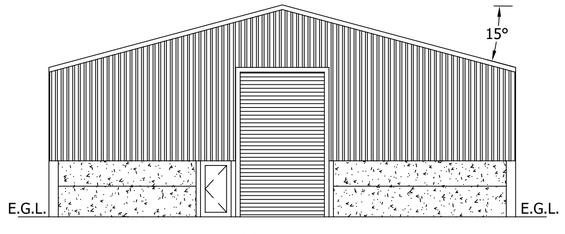

West Gable Elevation

Roof Plan

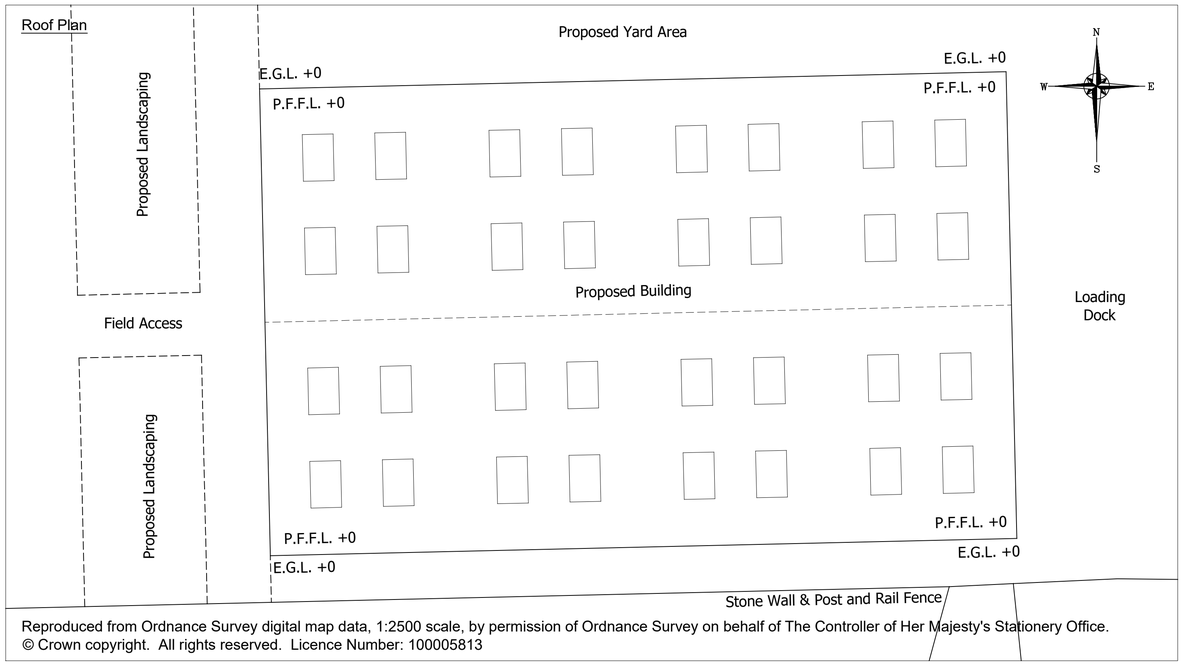

Reproduced from Ordnance Survey digital map data, 1:2500 scale, by permission of Ordnance Survey on behalf of The Controller of Her Majesty's Stationery Office.
© Crown copyright. All rights reserved. Licence Number: 100005813

Floor Plan

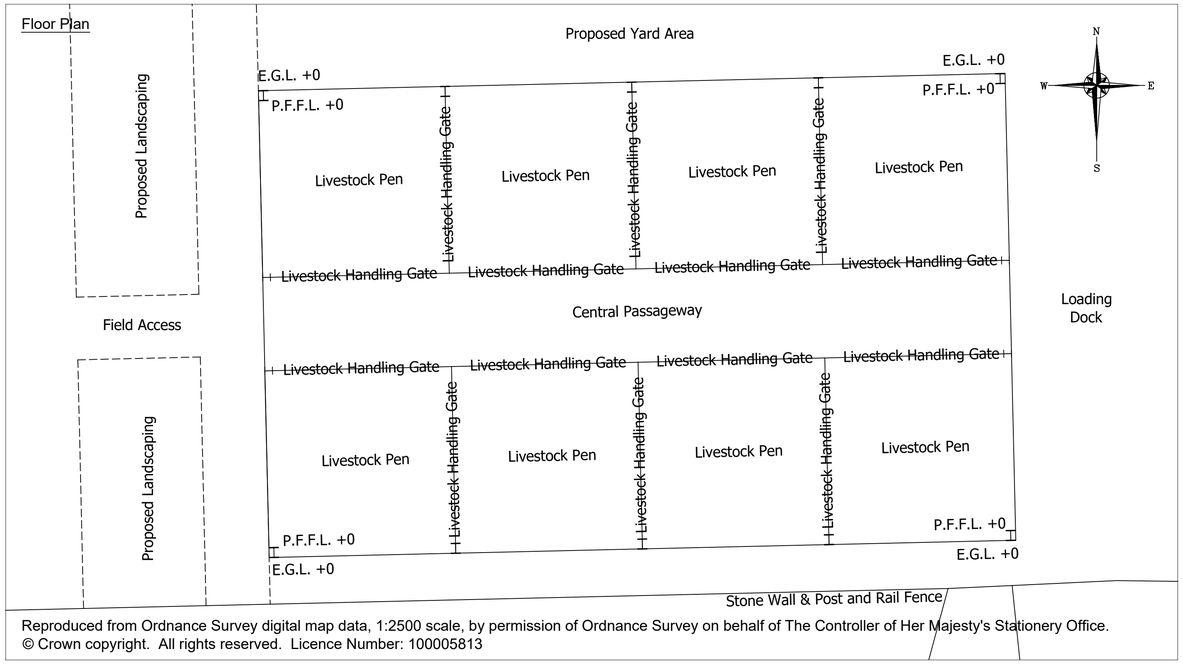

Reproduced from Ordnance Survey digital map data, 1:2500 scale, by permission of Ordnance Survey on behalf of The Controller of Her Majesty's Stationery Office.
© Crown copyright. All rights reserved. Licence Number: 100005813

Roof sheeting to be Natural coloured fibre cement sheeting.

Vertical cladding along the South side elevation and East gable elevation to be box profile steel sheeting coloured Juniper Green.

Vertical cladding along the North side elevation and West gable elevation to be treated Yorkshire boarding.

Below cladding to be pre-stressed concrete panels.

The North Side Elevation and West Gable Elevation will incorporate Roller Shutter and personnel doors.

The East Gable Elevation will incorporate a sliding door.

Proposed finished floor level to be as existing ground level.

All dimensions are stated in mm.

BAGSHAWS
Land · Property · Livestock
Vine House, Ashbourne, Derbyshire. DE6 1AE
Telephone: 01335 342201 opt:2
www.bagshaws.com

Applicant:	C & R Livestock Haulage Ltd Mount Pleasant Farm, Windycote Lane, Dilhorne, Stoke On Trent. ST10 2PP
Proposal:	Proposed Building, Yard Area & Access
Scales: 1:100 @ A1	Detail: Elevation Details
Date: 7th July 2017	Drawing No. 13863-003B