

North East Side Elevation

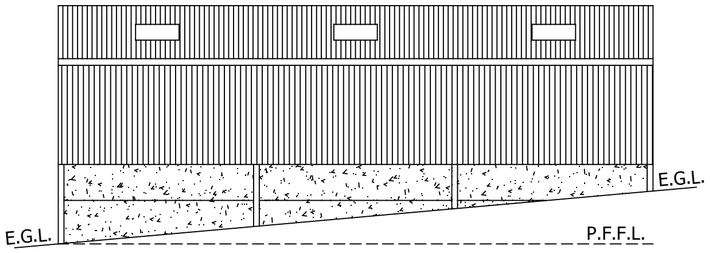

South West Side Elevation

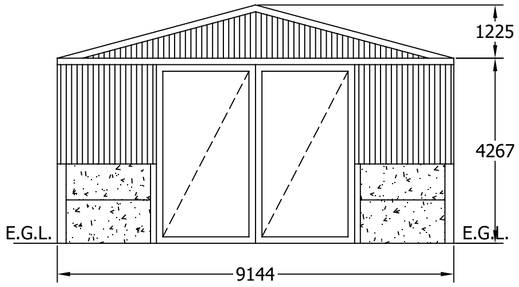

North West Gable Elevation

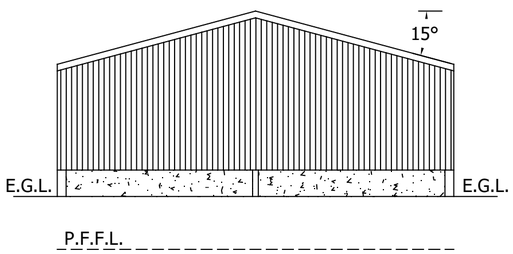

South East Gable Elevation

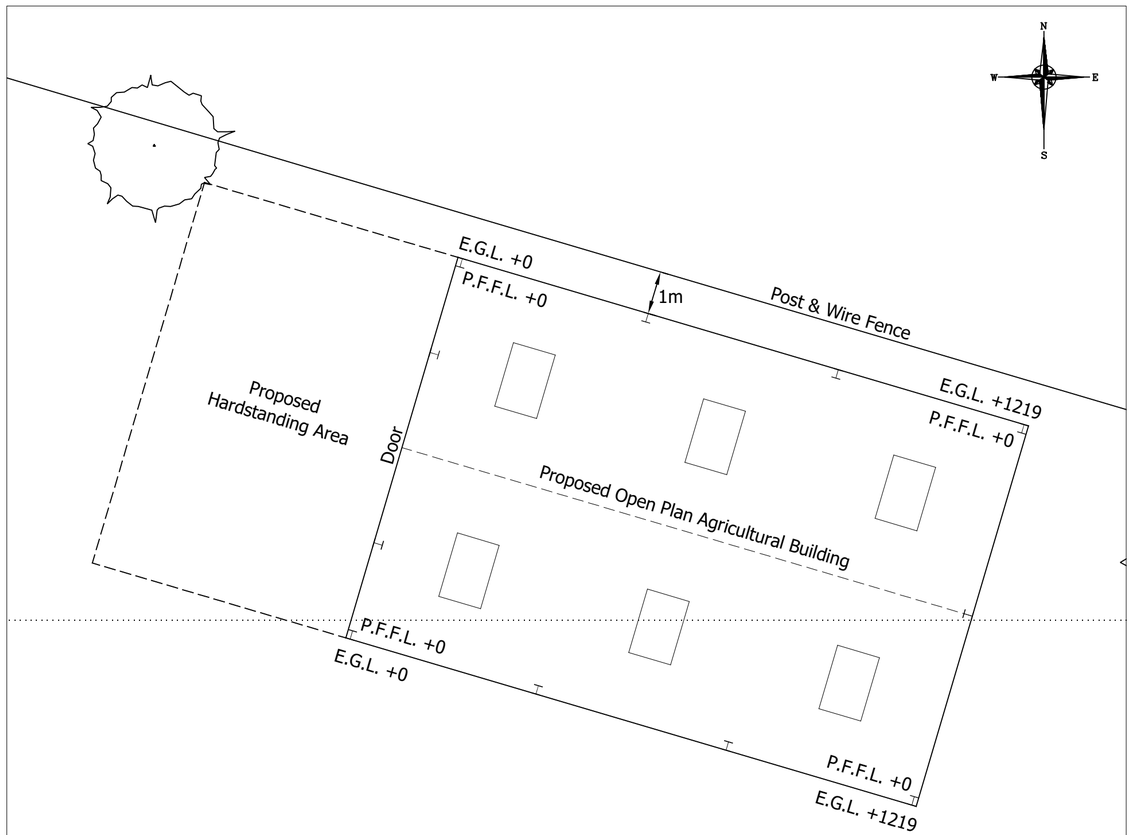

Reproduced from Ordnance Survey digital map data, 1:2500 scale, by permission of Ordnance Survey on behalf of The Controller of Her Majesty's Stationery Office. © Crown copyright. All rights reserved. Licence Number: 100005813

Roof sheeting to be Natural coloured fibre cement sheeting.

Vertical cladding to be polyester coated box profile steel sheeting coloured Slate Blue (B.S. 18B29).

Below cladding to be pre-stressed concrete panels.

The North West Gable Elevation will incorporate a sliding door to suit an opening 4572mm wide x 4267mm high.

Building to be dug into existing ground level as shown.

All dimensions are stated in mm

BAGSHAWS
Land · Property · Livestock
Vine House, Ashbourne, Derbyshire. DE6 1AE
Telephone: 01335 342201 opt:2
www.bagshaws.com

Applicant:	Mr A Simpson Clough Head Cottage, Warslow, Buxton. SK17 0JS
Proposal:	Proposed Agricultural Building At Thorncliffe Bank, Thorncliffe. ST13 8UW
Scales: 1:100 @ A2	Detail: Elevation Details
Date: 6th November 2018	Drawing No. 14221-003