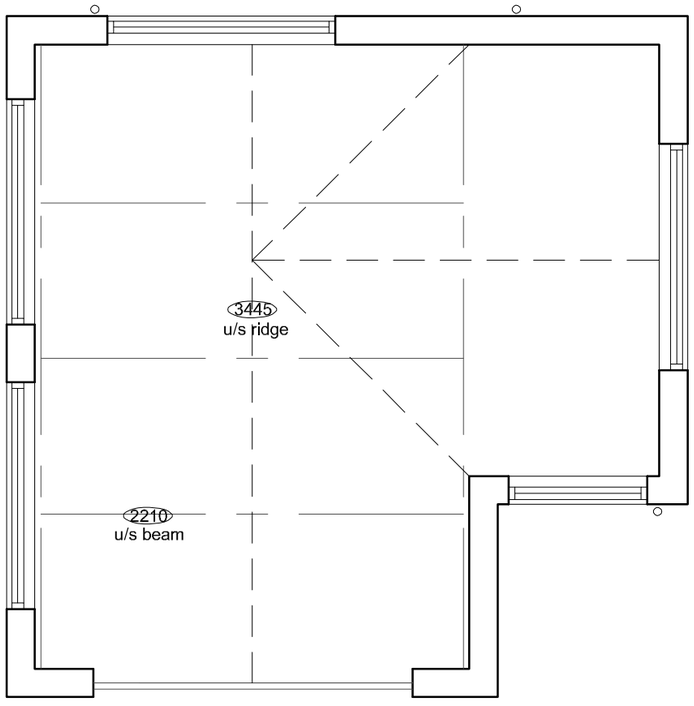

GROUND FLOOR PLAN 1:50

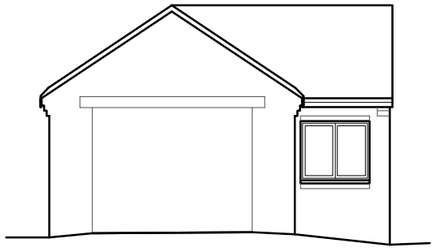

FRONT ELEVATION 1:100

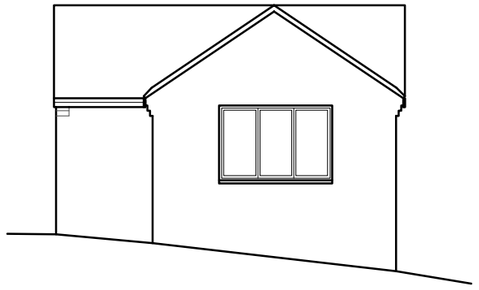

SIDE ELEVATION 1:100

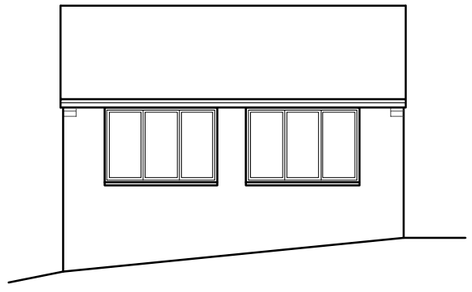

SIDE ELEVATION 1:100

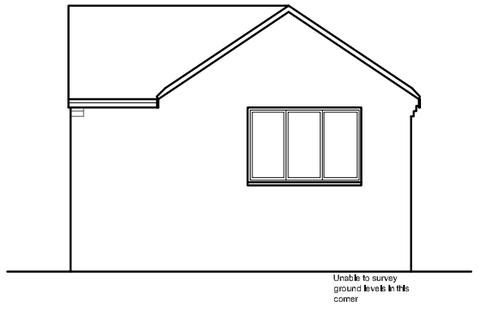

REAR ELEVATION 1:100

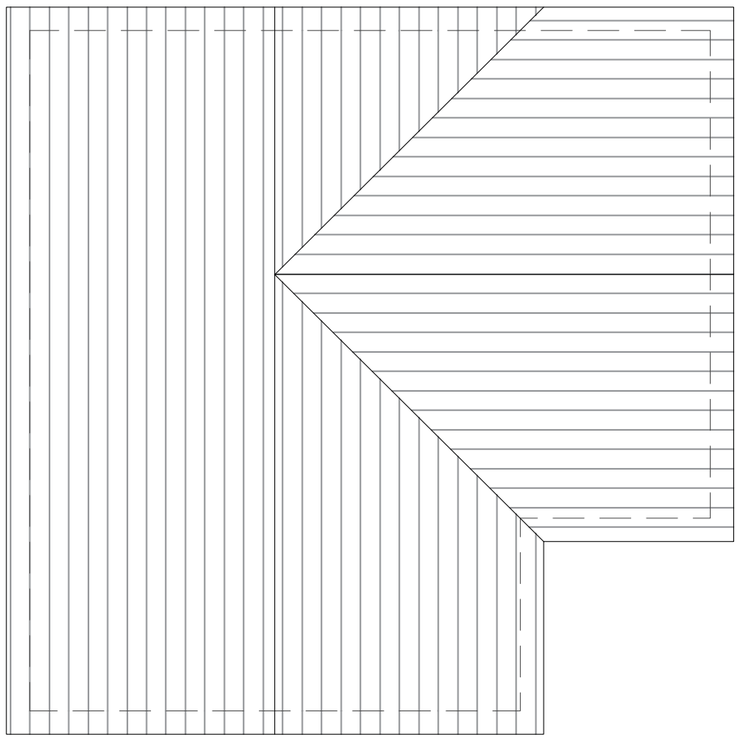

ROOF PLAN 1:50

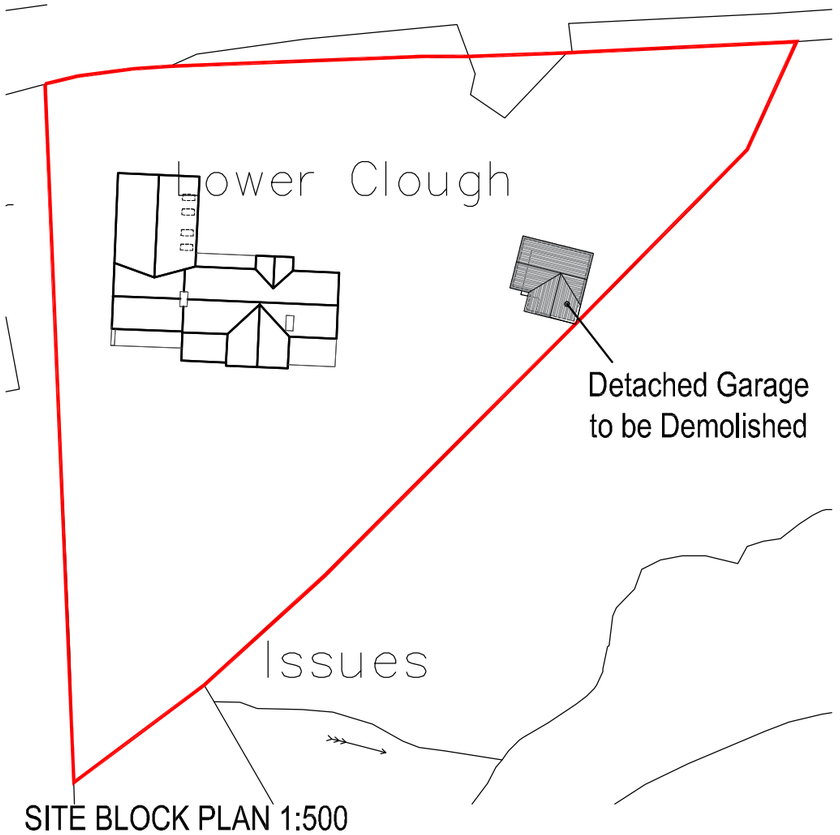

SITE BLOCK PLAN 1:500

Copyright of this drawing is vested in the Architect and it must not be copied or reproduced without consent. Figured dimensions only are to be taken from this drawing. All contractors must visit the site and be responsible for taking and checking all dimensions relative to their work. Hewitt&Carr Architects Ltd are to be advised of any variation between drawings and site conditions.

Rev.	Drawn	Comments	Date
A	NJH	Site Block Plan added with note showing garage to be demolished	06.11.18

Hewitt&Carr Architects
A: 2-4 Cross Street I Cheadle I Staffordshire I ST10 1NP
T: 01538 756888
E: enquiries@hcarchitects.co.uk
W: www.hcarchitects.co.uk

Client
Mr Ward

Project
Existing Survey for Retrospective Planning at Lower Clough, Clay Lake, Endon.

Title
Existing Survey of Garage

SURVEY

Status
Survey

Date Feb 18 Drawn KB

Scale @A3 As stated Checked

Project No 00664 Drawing No. AL(0) 06 Rev A

File Ref: C:\