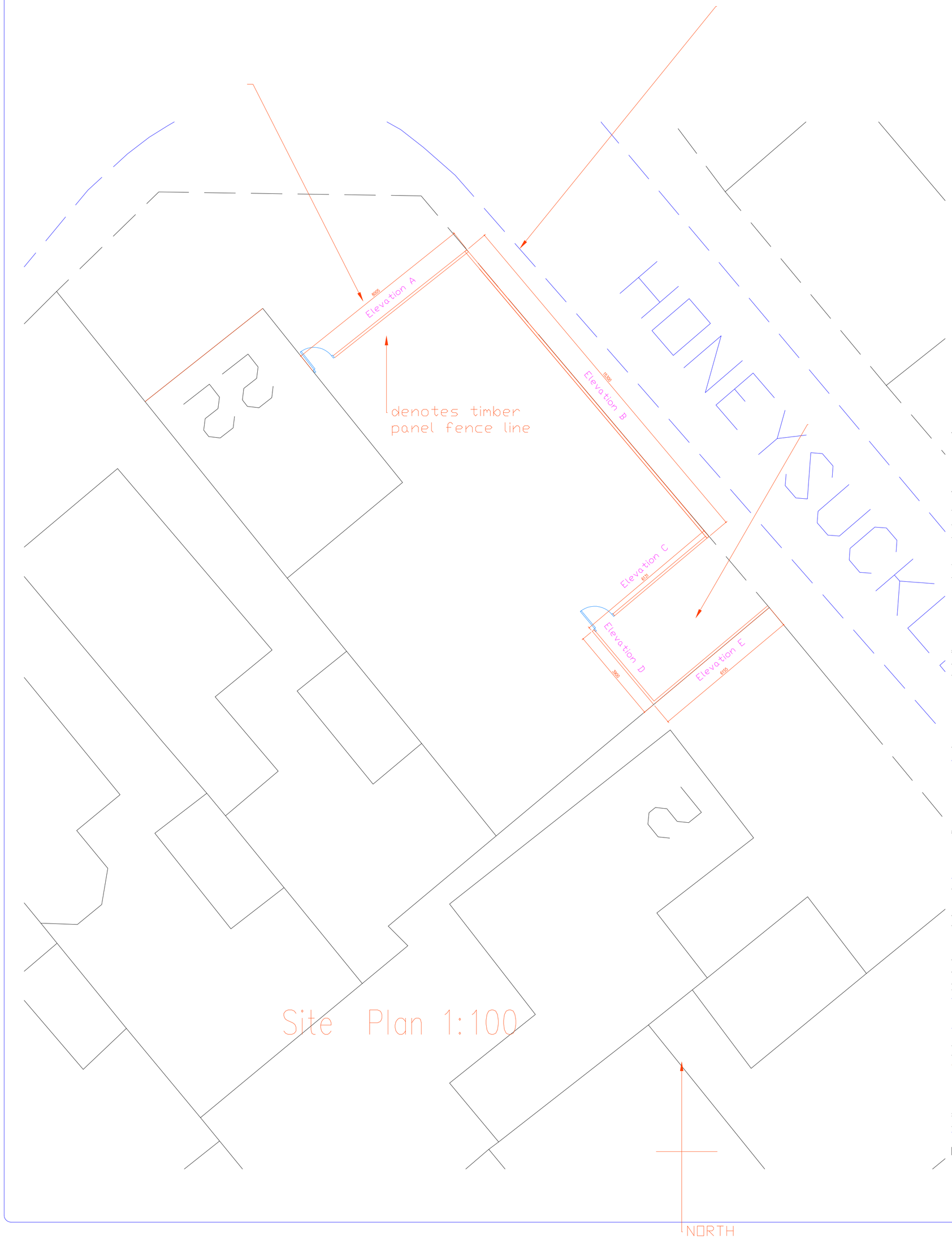

Site Plan 1:100

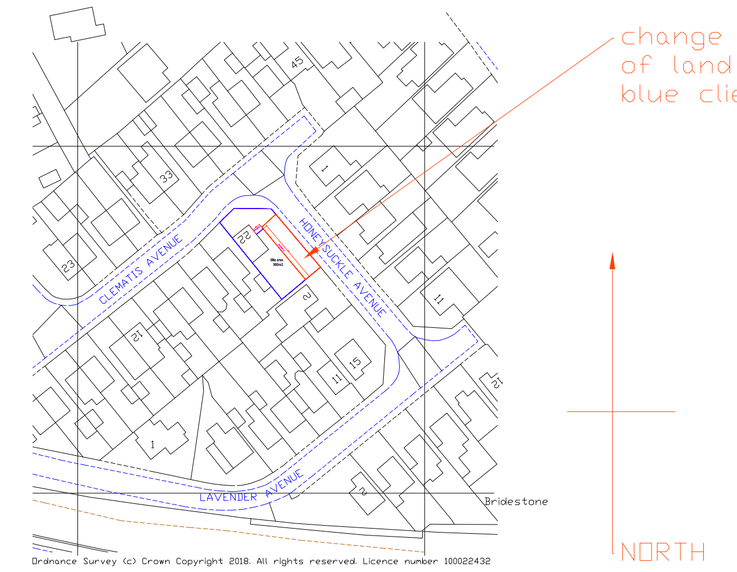

Ordnance Survey (c) Crown Copyright 2018. All rights reserved. Licence number 100022432

Location Plan 1:250

change of use
of land marked red
blue client ownership domestic

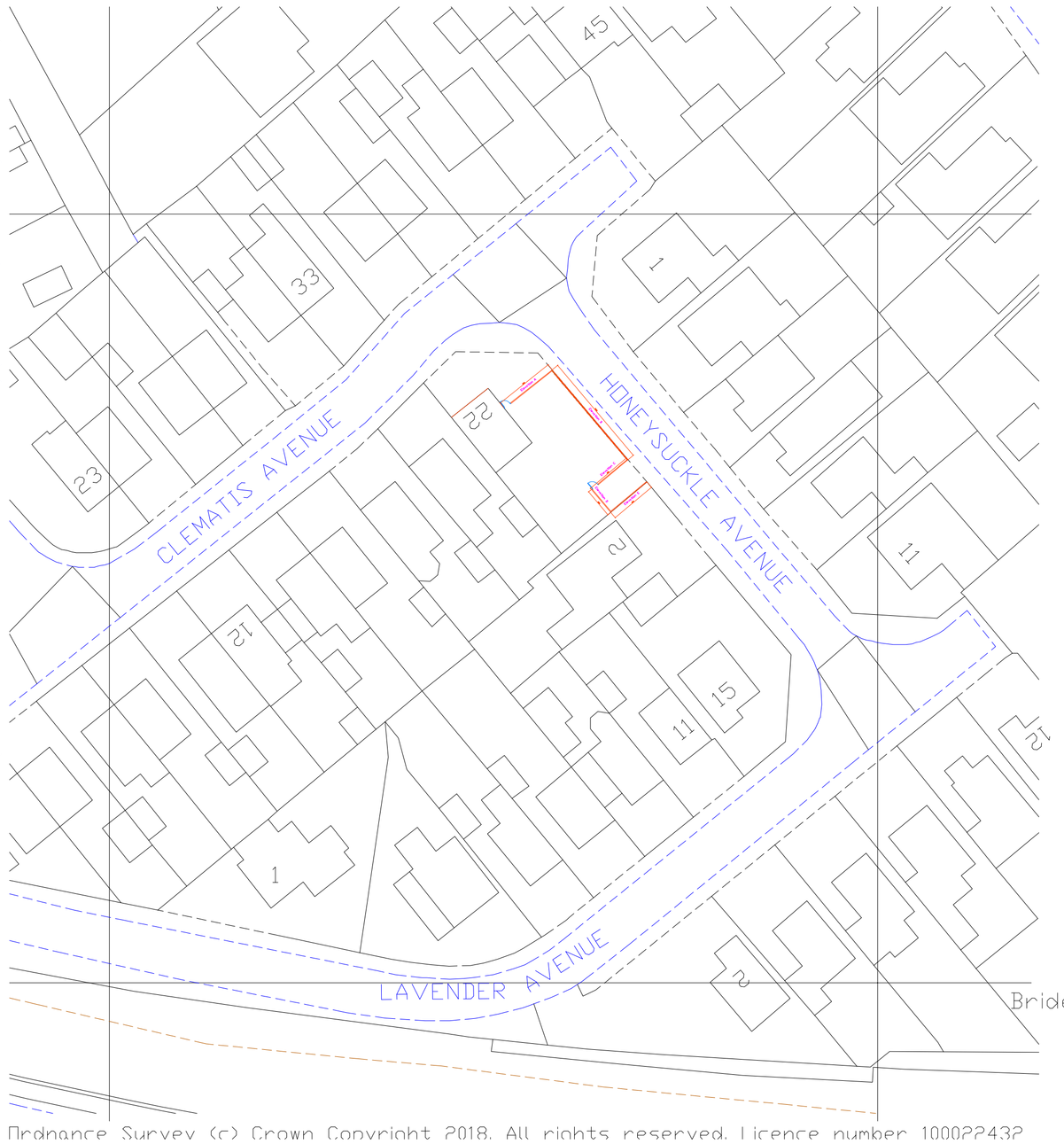

Ordnance Survey (c) Crown Copyright 2018. All rights reserved. Licence number 100022432

Block Plan 1:500

Notes:

1. ~~Do not scale off this drawing.~~ All dimensions are in mm & are to be checked on site prior to manufacture & construction. This drawing is the property of P.A. Taylor Plans & should not be reproduced without permission. All discrepancies to be brought to the attention of the P.A. Taylor immediately. This drawing shall be read in conjunction with all relevant specialist drawings & specifications.
2. The Contractor is to check and verify all building and site dimensions, levels and service locations including sewer invert levels at connection points before work commences. Materials and workmanship are to comply with current British Standards, British Standards Code of Practice, Building Regulations & Building Standards.

Rev:	Date:	Status/Amendments:	By:

P.A.TAYLOR PLANS

Extensions, Loft Conversions,
Local New Builds & Building Surveys.

The Sand Quarry,
Hougher Wall Rd,
Audley,
Staffordshire. ST7 8JA.
Tel: (01782) 721111
Mob: (07714) 690927

Qualified Building Surveyor

Client:
Mr Brandon Card

Project:
22 Clematis Avenue
Blythe Bridge
Staffordshire ST11 9RP

Drawing Title:
Site Location and Block plan
Fence details and planning information

Scale:	Paper Size:	Date Created:
1:250, 500	A1	Sept 18
Drawing Number:		**Drawing Revision:**
6748.01		A