

Datum 25.00m

Elevation 01

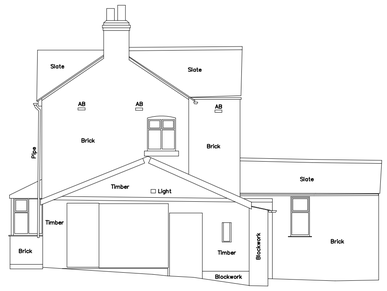

Datum 25.00m

Elevation 02

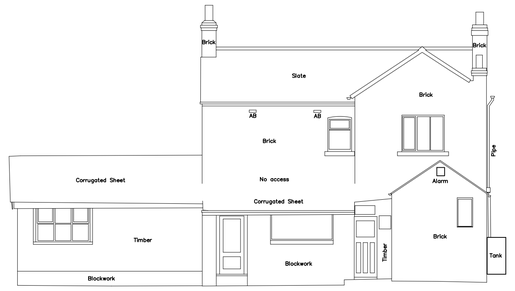

Datum 25.00m

Elevation 03



Datum 25.00m

Elevation 04

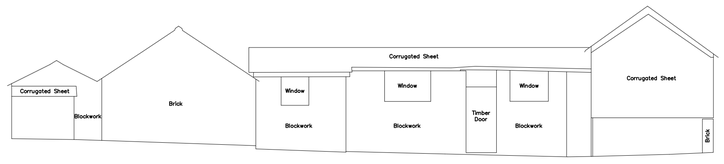

Datum 25.00m

Elevation 05

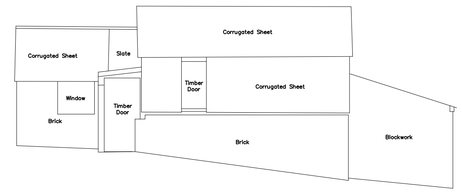

Datum 25.00m

Elevation 06

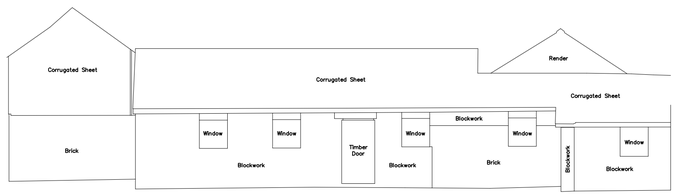

Datum 25.00m

Elevation 07

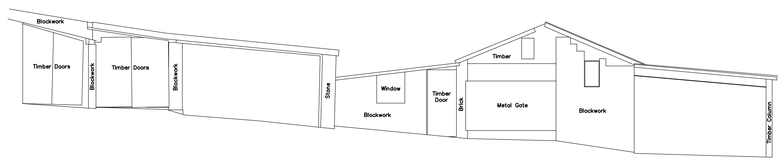

Datum 25.00m

Elevation 08

Building Survey Legend

		Height Prefix Descriptions	
	Beam	**AH**	Arch Apex Height
	Change In Ceiling Height	**BH**	Underside of Beam
	Change In Floor Surface	**CH**	Ceiling Height
	Ducting	**DH**	Door Head Height
	Partition	**FCH**	False Ceiling Height
	Pipe	**Hd**	Head Height
	Wall	**Ht**	Height
	Window	**SpH**	Arch Springing Height
	Stairs/Ramps (direction denotes rise)	**Sill**	Sill Height
		TBH	Top of Beam Height
	Roof Pitch (direction denotes fall)	**TWH**	Top of Wall Height
	Sloping Ceiling (direction denotes rise)	**Level Prefix Descriptions**	
	Registration Overlay	**AL**	Arch Apex Level
	Level Above Datum	**BeL**	Beam Level
		CeL	Ceiling Level
AB	Air Brick	**DoL**	Head of Door Level
ACU	Air Conditioning Unit	**DuL**	Dust Level
Cbd	Cupboard	**EL**	Eaves Level
Elec	Electrical Unit	**FCeL**	False Ceiling Level
G	Gully	**FL**	Floor Level
IC	Inspection Cover	**Hlev**	Head Level
JB	Junction Box	**Spr**	Arch Springing Level
Rad	Radiator	**Slev**	Sill Level
RWP	Rain Water Pipe	**PiL**	Pipe Level
SP	Soil Pipe	**RL**	Ridge Level
VP	Vent Pipe	**Thr**	Threshold Level
		TBL	Top of Beam Level
		TWL	Top of Wall Level

Key Plan
Not to scale

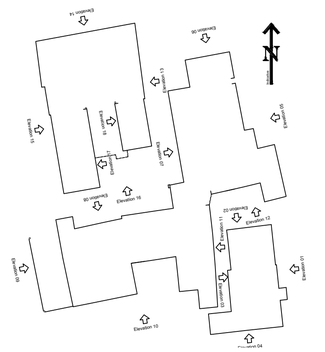

Head and Registered Office
Survey Systems Ltd
Willow Bank House
Old Road
Handforth - Wilmslow
Cheshire SK9 3AZ
Tel. 01625 533444
Fax 01625 526815
mail@survsys.co.uk
www.survsys.co.uk

Levels are related to **TBM**
Value **30.00m**
Located on IC indicated with an arrow on the Topographic Survey.

Coordinates are related to **Local Grid**

Scale **1:100**

0 1 2 3 4 5 6 7 8 9
metres

The accuracy of this survey is commensurate with the drawing scale specified within the title block. Copyright in this drawing remains with Survey Systems Ltd. In the event of any discrepancy, please refer query to Survey Systems Ltd.

Client MR D. CONNOR

Title

Existing Elevations
New House Farm
Luzlow
Stoke-on-Trent, ST9 9JZ

Surveyed JC DB
Drawn DH
Date June 2018
Checked NAD
File name 18798-ELV
Revision No.
Sheet size A1

Drawing No. **SSL:18798:100:1:2:ELV**

SURVEYsystems

© Registered in England No.1576674