


Elevation 09

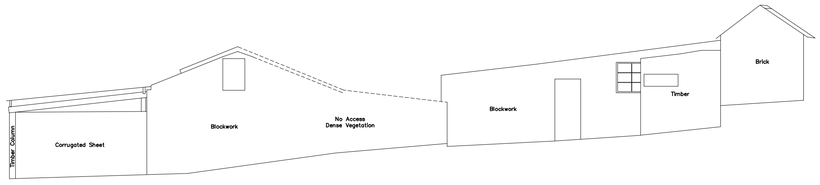


Elevation 10

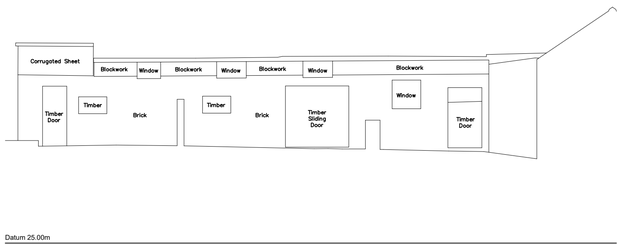


Elevation 11

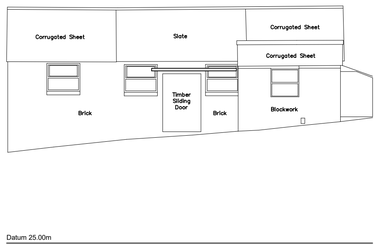


Elevation 12

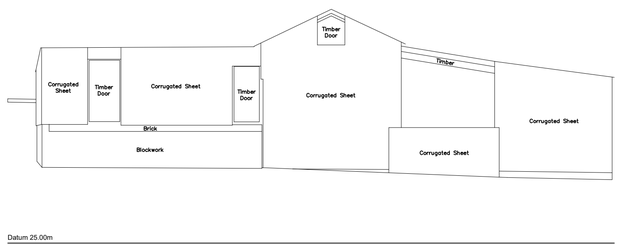


Elevation 13

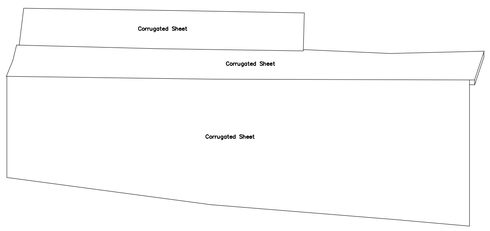


Elevation 14

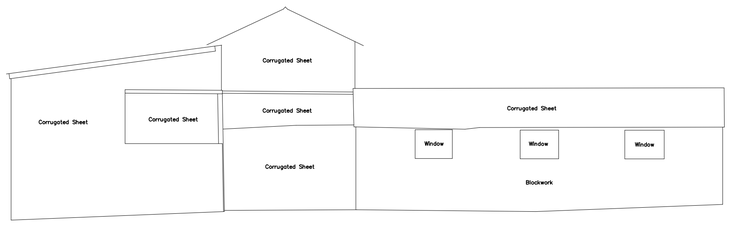


Elevation 15

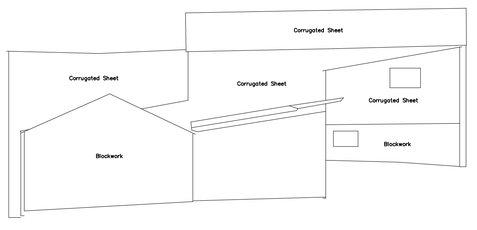


Elevation 16

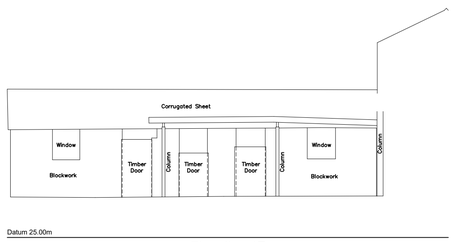


Elevation 17

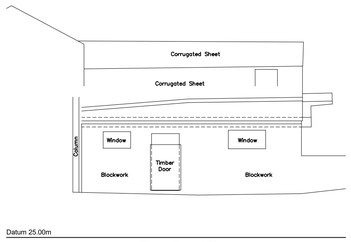


Elevation 18

## Building Survey Legend

Beam
Change In Ceiling Height
Change In Floor Surface
Ducting
Partition
Pipe
Wall
Window
Stairs/Ramps (direction denotes rise)
Roof Pitch (direction denotes fall)
Sloping Ceiling (direction denotes rise)
Registration Overlay
00.00 Level Above Datum

| | |
|---|---|
| AB | Air Brick |
| ACU | Air Conditioning Unit |
| Cbd | Cupboard |
| Elec | Electrical Unit |
| G | Gully |
| IC | Inspection Cover |
| JB | Junction Box |
| Rad | Radiator |
| RWP | Rain Water Pipe |
| SP | Soil Pipe |
| VP | Vent Pipe |

Height Prefix Descriptions

| | |
|---|---|
| AH | Arch Apex Height |
| BH | Underside of Beam |
| CH | Ceiling Height |
| DH | Door Head Height |
| FCH | False Ceiling Height |
| Hd | Head Height |
| Ht | Height |
| SpH | Arch Springing Height |
| Sill | Sill Height |
| TBH | Top of Beam Height |
| TWH | Top of Wall Height |

Level Prefix Descriptions

| | |
|---|---|
| AL | Arch Apex Level |
| BeL | Beam Level |
| CeL | Ceiling Level |
| DoL | Head of Door Level |
| DuL | Dust Level |
| EL | Eaves Level |
| FCeL | False Ceiling Level |
| FL | Floor Level |
| Hlev | Head Level |
| Spr | Arch Springing Level |
| Slev | Sill Level |
| PiL | Pipe Level |
| RL | Ridge Level |
| Thr | Threshold Level |
| TBL | Top of Beam Level |
| TWL | Top of Wall Level |

## Key Plan
**Not to scale**

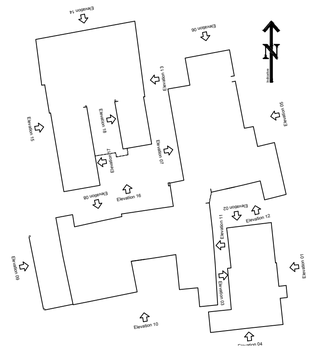


Head and Registered Office
**Survey Systems Ltd**
**Willow Bank House**
**Old Road**
**Handforth - Wilmslow**
**Cheshire SK9 3AZ**
**Tel. 01625 533444**
**Fax 01625 526815**
**mail@survsys.co.uk**
**www.survsys.co.uk**

Levels are related to **TBM**
Value **30.00m**
Located on IC indicated with an arrow on the Topographic Survey.

Coordinates are related to **Local Grid**

Scale **1:100**

0 1 2 3 4 5 6 7 8 9
metres

The accuracy of this survey is commensurate with the drawing scale specified within the title block. Copyright in this drawing remains with Survey Systems Ltd. In the event of any discrepancy, please refer query to Survey Systems Ltd.

Client MR D. CONNOR

Title
# Existing Elevations
# New House Farm
# Luzlow
# Stoke-on-Trent, ST9 9JZ

Surveyed JC DB
Drawn DH
Date June 2018
Checked NAD
File name 18798-ELV
Revision No.
Sheet size A1

Drawing No. **SSL:18798:100:2:2:ELV**

SURVEYsystems

© Registered in England No.1576674