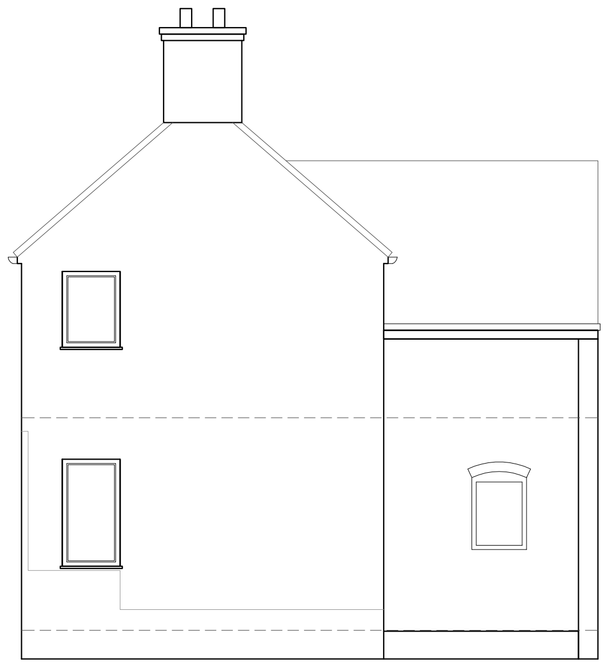

SIDE ELEVATION 1:50

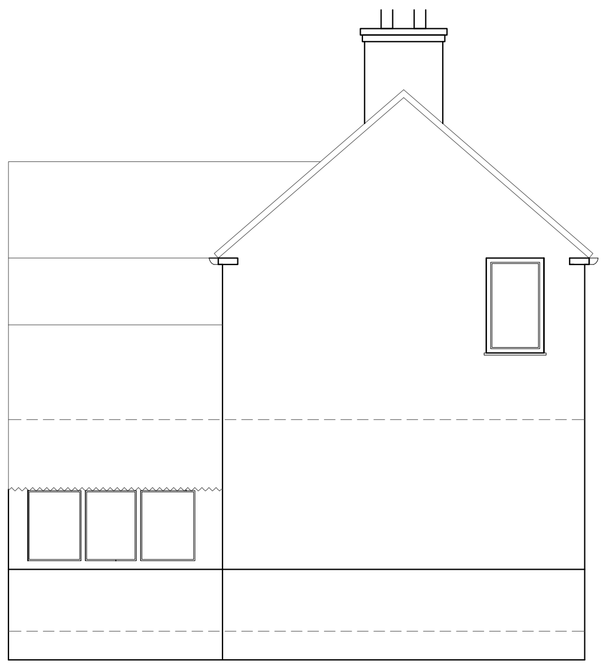

SIDE ELEVATION 1:50



FRONT ELEVATION 1:50



REAR ELEVATION 1:50

Copyright of this drawing is vested in the Architect and it must not be copied or reproduced without consent. Figured dimensions only are to be taken from this drawing. All contractors must visit the site and be responsible for taking and checking all dimensions relative to their work. Hewitt&Carr Architects Ltd are to be advised of any variation between drawings and site conditions.
CLIENTS ARE ADVISED TO CLARIFY DIMENSIONS WITH THE ARCHITECT PRIOR TO SETTING OUT AND NOT TO SCALE FROM THE DRAWING

Rev.	Drawn	Comments	Date
A	HMM	Site plan	29.05.17
B	BVC	Red Edge/Ridge height Amended	19.09.18

Ordnance Survey © Crown copyright 2018 All rights reserved. Licence number 100051789

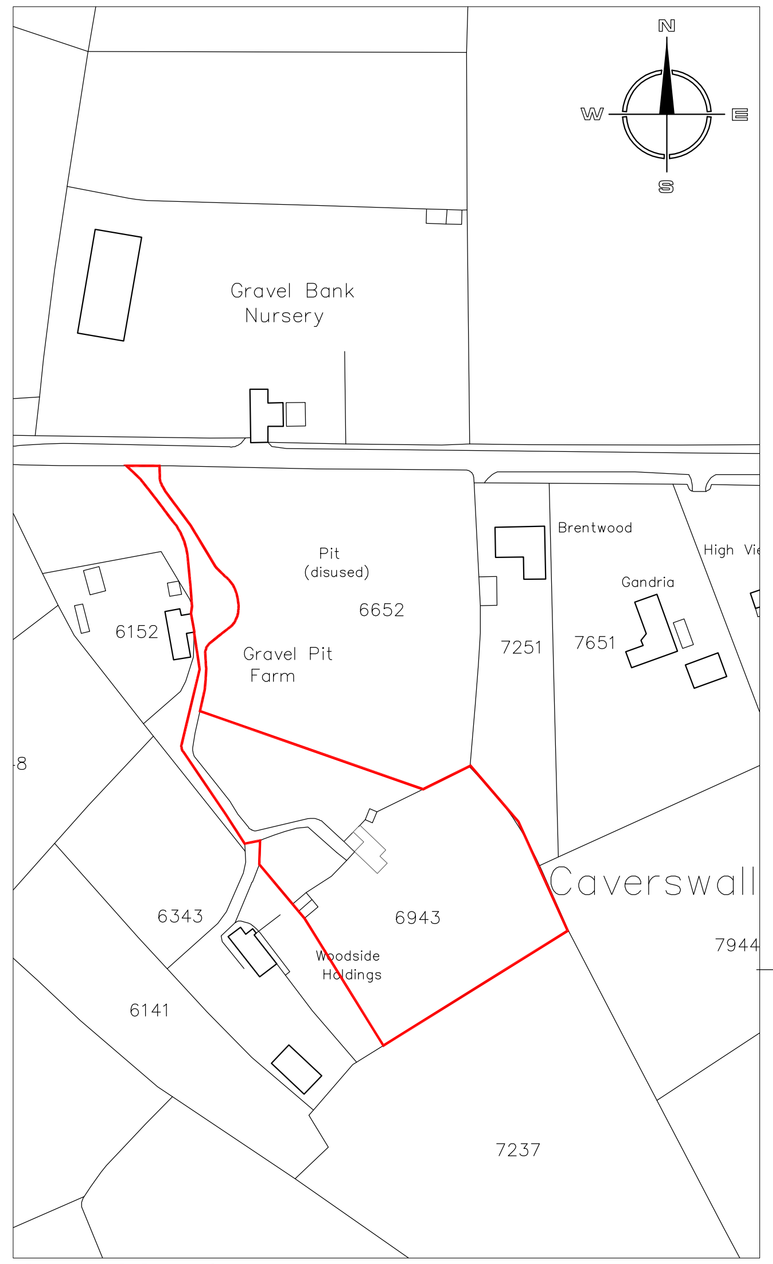

SITE LOCATION PLAN 1:1250

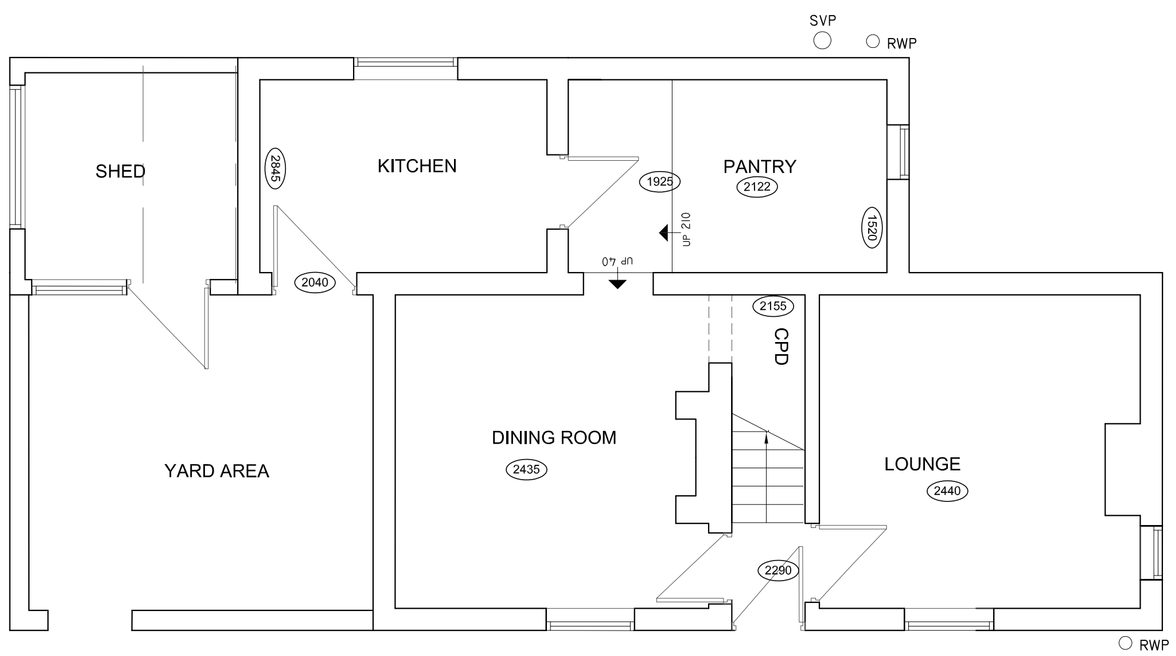

GROUND FLOOR PLAN 1:50

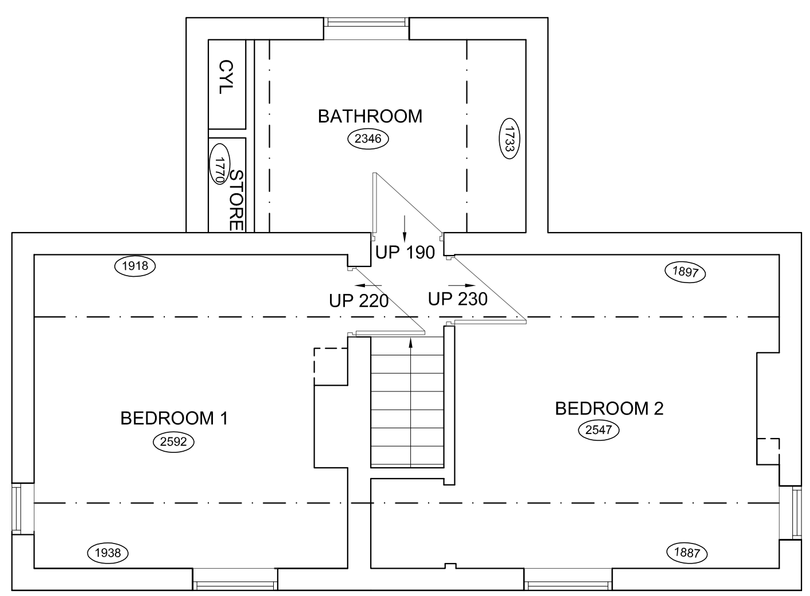

FIRST FLOOR PLAN 1:50

Hewitt&Carr Architects
A: 2-4 Cross Street I Cheadle I Staffordshire I ST10 1NP
T: 01538 756888
E: enquiries@hcarchitects.co.uk
W: www.hcarchitects.co.uk

Client
MR & MRS M TAYLOR

Project
EXTENSION TO OR REPLACEMENT
DWELLING - FAIRVEIW
CAVERSWALL COMMON, ST11 9EM

Title
PLANS AS EXISTING

SURVEY

Status
SURVEY

Date APRIL 2018 Drawn HMM

Scale @A1 AS NOTED Checked

Project No Drawing No.
00765_AL (0) 01 Rev B