LOCATION PLAN

1:1250

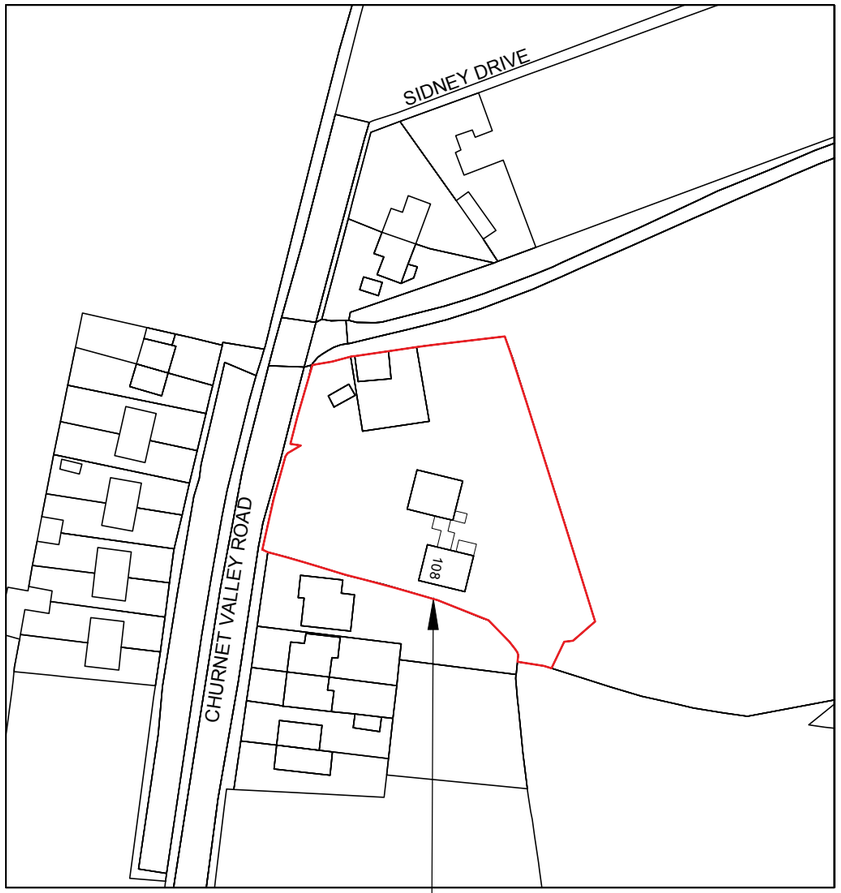

SITE PLAN

1:500

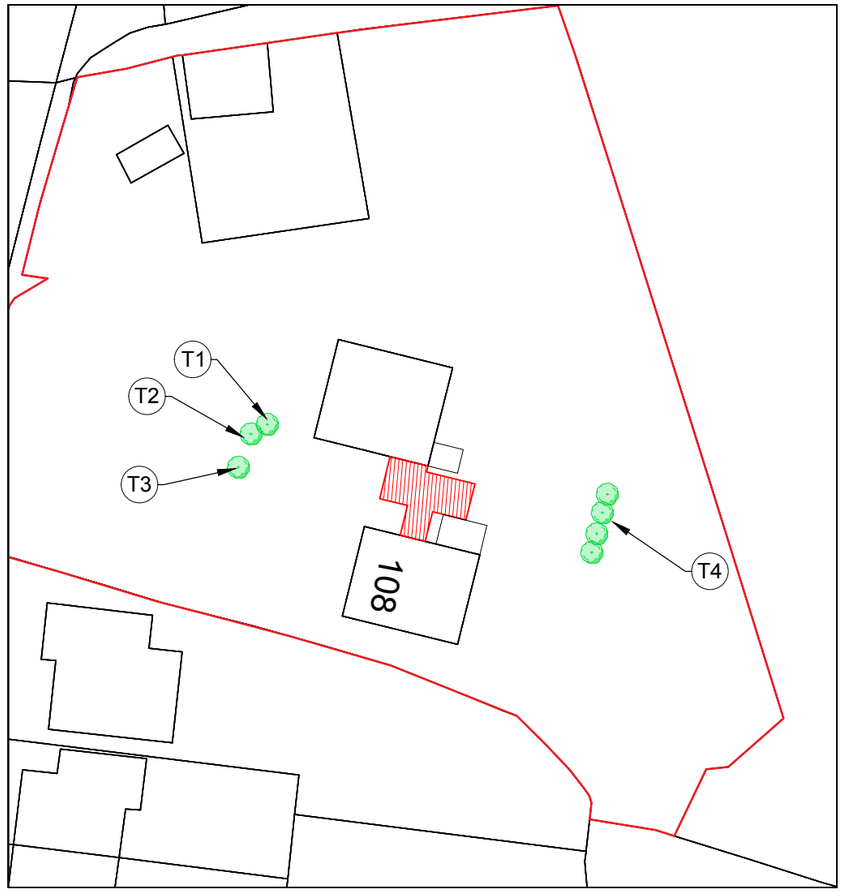

Tree	Type	Base distance (m)	High (m)
T1	Norway Spruce tree	2.07	12
T2	Norway Spruce tree	2.24	12
T4	Sycamore tree	9.3	14

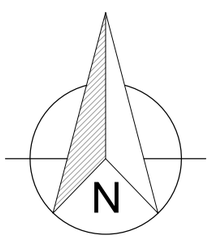

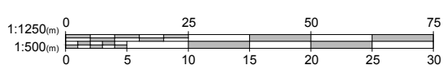

1. All dimensions in millimetres (mm) and levels in metres (m) unless noted otherwise.
2. This drawing to be read in conjunction with all other relevant drawings and specification.
3. All work to comply with the relevant British Standards, Codes of Practice and the Building Regulations.

Revisions:

Customer: Mr Jesse Whieldon
108 Churnet Valley Road
Kingsley Holt
Stoke on Trent, Staffordshire
ST10 2BQ

Drawing Title: Location and Site plan

Drawing No: 1194/PP/01	Contract No: EG1194AW
Scale: As Shown	Starting Date: 18 Sept 2018
Drawn: K.PAPIANAITE / Size: A3	Revision: . / Ref No: .

Fit the best Everest
EVEREST
CONSERVATORIES
EVEREST HOUSE
SOPERS ROAD
CUFFLEY
EN6 4SG

© Crown copyright. All rights reserved.
License numbers 010031673 and 100042205