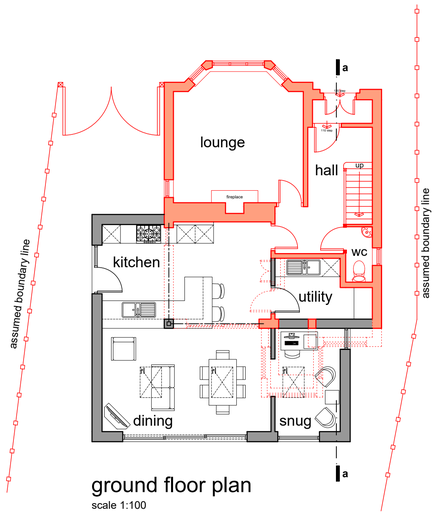

ground floor plan
scale 1:100

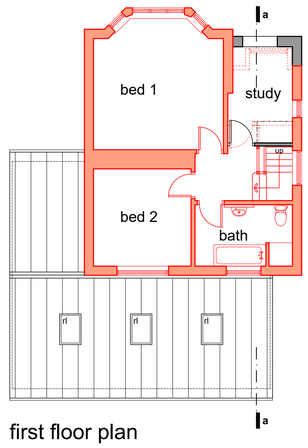

first floor plan
scale 1:100



Ordnance Survey (c) Crown Copyright 2015. All rights reserved. Licence number 100022432

Proposed Block Plan
scale 1:200

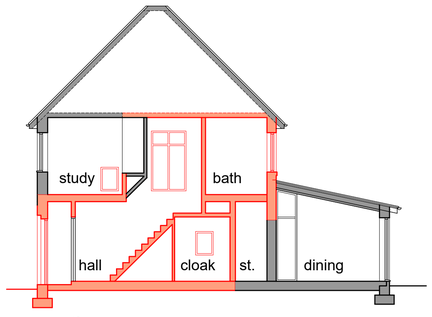

section a-a

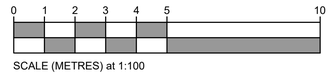



elevation to caverswall road (west)
scale 1:100

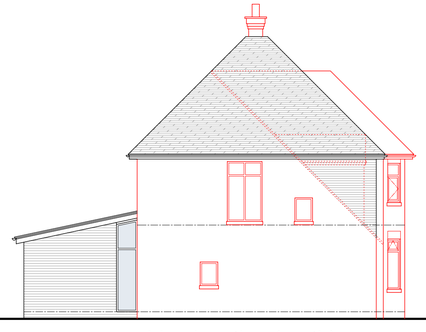

side elevation (north)
scale 1:100

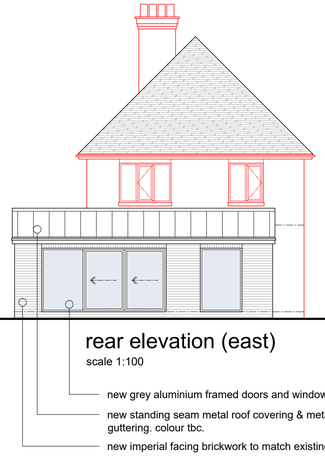

rear elevation (east)
scale 1:100

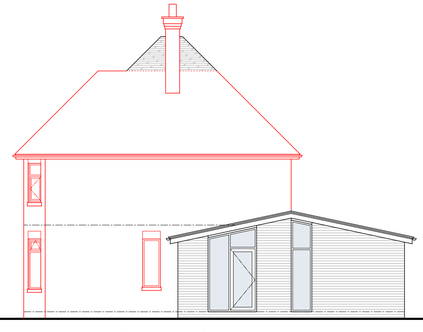

side elevation (south)
scale 1:100

All Dimensions & Levels to be checked and verified by the contractor prior to works commencing. The scale of this drawing cannot be relied upon if it has been printed by a third party. Please ensure any copies of this drawing are originals and have been provided directly by the Architect before scaling.

Any errors to be reported to the Architect immediately.

The copyright of this drawing and design is vested in the Architect and must not be copied or reproduced without written consent.

revision	description	date
A	layout revised after client comments	30.08.18
B	scale note revised	10.09.18

drawing
1056-03

revision
B

client
mark and kelly shenton

project
proposed extension

location
112 caverswall road, blythe bridge, stoke on trent, ST11 9BG

title
proposed plans and elevations

issue
planning

scale
1:100 & 1:200 @ A1

drawn by
DW

checked by
DJW

date
10. 07.18

TarpeyWoodfineArchitects

10 king street newcastle under lyme staffordshire ST5 1EL
Tel: 01782 632 680 Email: info@tarpey-woodfine.com