Copyright of this drawing is vested in the designer and it must not be copied or reproduced without consent.
All contractors must visit the site and be responsible for taking and checking all dimensions relative to their work.

Rev.	Drawn	Comments	Date
A	ME	Render to whole house removed & only shown to proposed elements	Sep 18

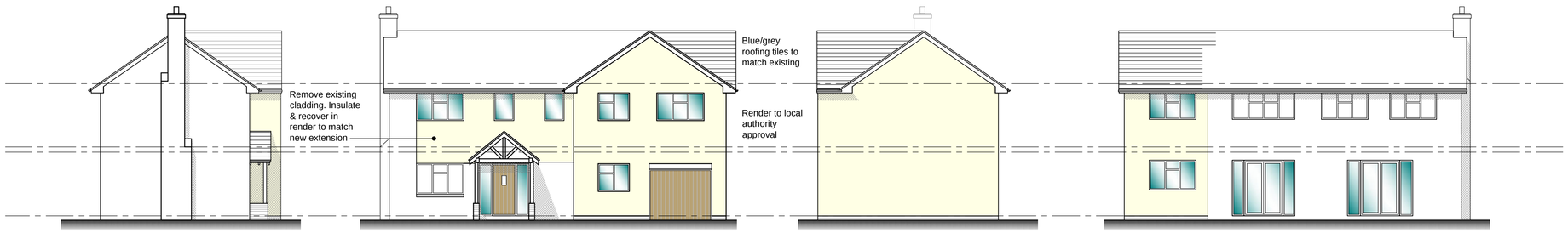

Proposed side elevation
Scale 1:100

Proposed front elevation
Scale 1:100

Proposed side elevation
Scale 1:100

Proposed rear elevation
Scale 1:100

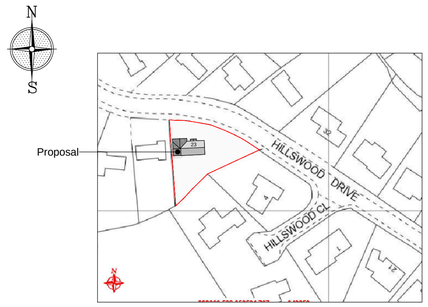

Site location plan
Scale 1:1250

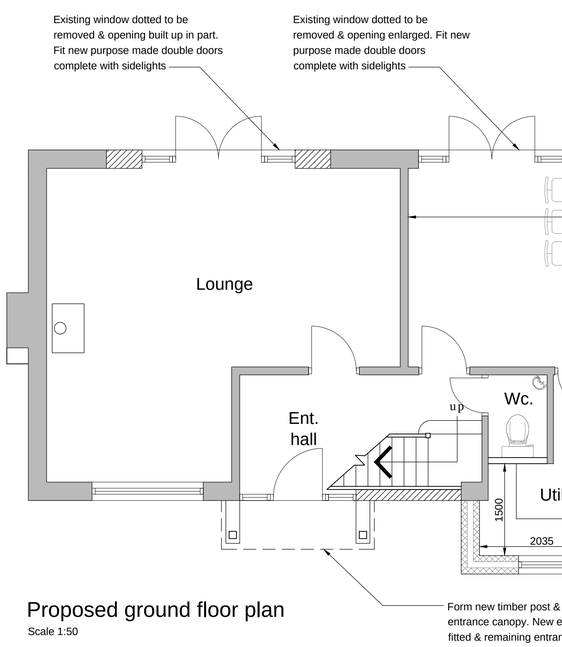

Proposed ground floor plan
Scale 1:50

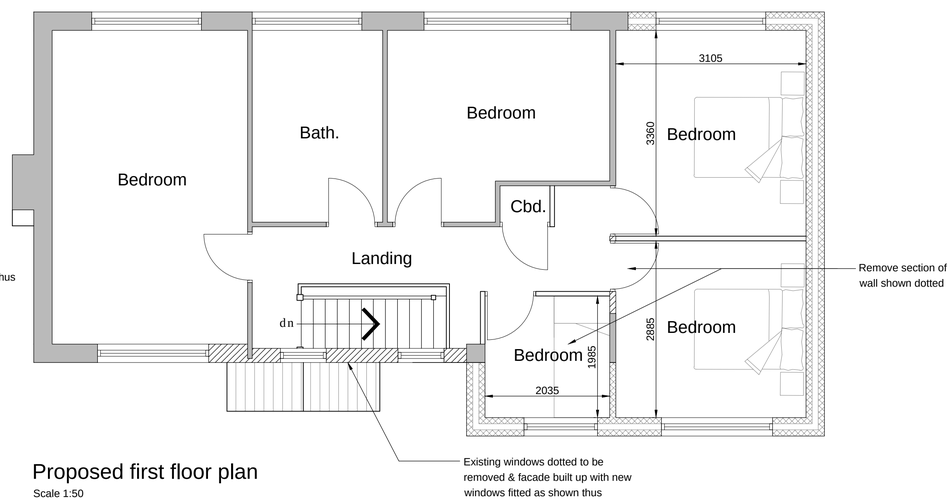

Proposed first floor plan
Scale 1:50

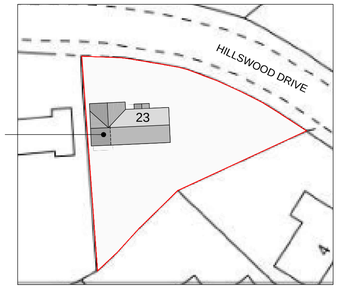

Proposed site plan
Scale 1:500

Reproduced from the Ordnance Survey map with the permission of Ordnance Survey on behalf of The Controller of Her Majesty's Stationery Office
Licence No. AL 100001834

Client
MR & MRS JONES

Project
PROPOSED ALTERATIONS & EXTENSION TO 23 HILLSWOOD DRIVE, ENDON, ST9 9BL

Title
PROPOSED PLANS

Status
PLANNING PERMISSION

Date JUNE 2018 Drawn ME

Scale @A1 AS SHOWN Checked

Project No 100-02A Drawing No. Rev