Copyright of this drawing is vested in the Architect and it must not be copied or reproduced without consent. Figured dimensions only are to be taken from this drawing. All contractors must visit the site and be responsible for taking and checking all dimensions relative to their work.

Rev.	Drawn	Comments	Date

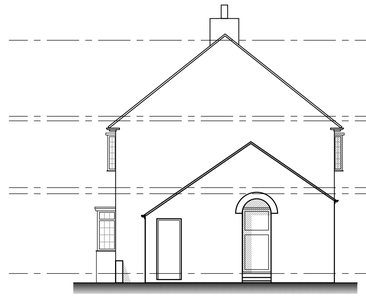

Existing side elevation
Scale 1:100



Existing rear elevation
Scale 1:100

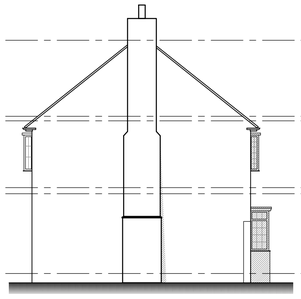

Existing side elevation
Scale 1:100

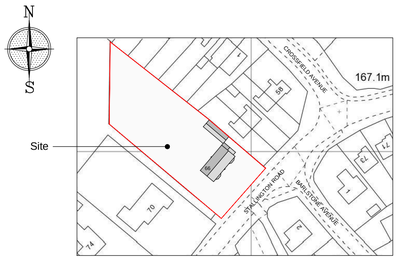

Site location plan
Scale 1:1250

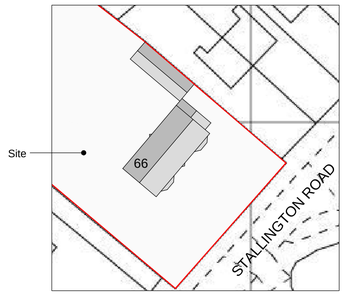

Existing site plan
Scale 1:500

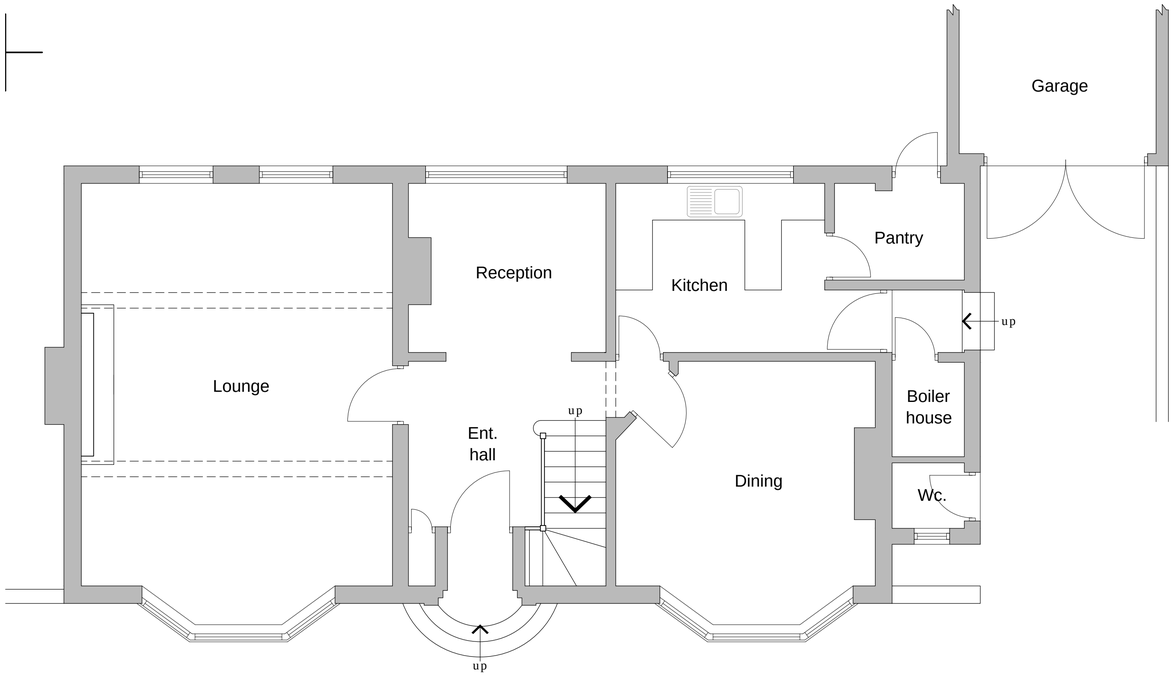

Existing ground floor plan
Scale 1:50

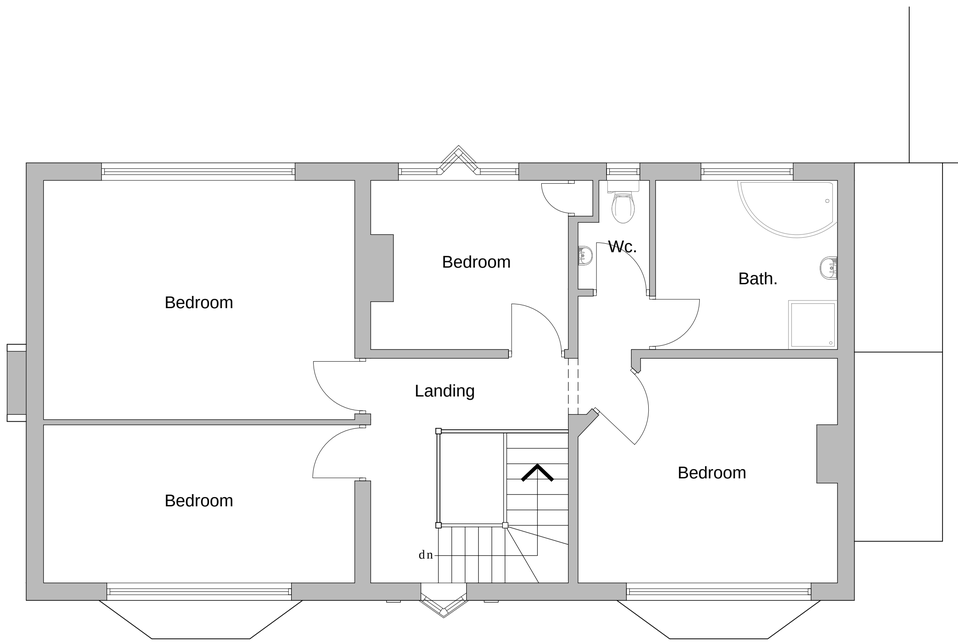

Existing first floor plan
Scale 1:50

Reproduced from the
Ordnance Survey map with the permission of Ordnance Survey on behalf of The Controller of Her Majesty's Stationery Office
Licence No. AL 100001834

Client
MR & MRS CARSON

Project
PROPOSED ALTERATIONS & EXTENSION TO 66 STALLINGTON ROAD, BLYTHE BRIDGE, ST11 9PD

Title
EXISTING PLANS

Status
PLANNING PERMISSION

Date SEPTEMBER 2017 Drawn ME

Scale @A1 AS SHOWN Checked

Project No 100-01 Drawing No. Rev