

Existing South Elevation

Scale 1 : 100



Existing East Elevation

Scale 1 : 100



Existing North Elevation

Scale 1 : 100



Existing West Elevation

Scale 1 : 100

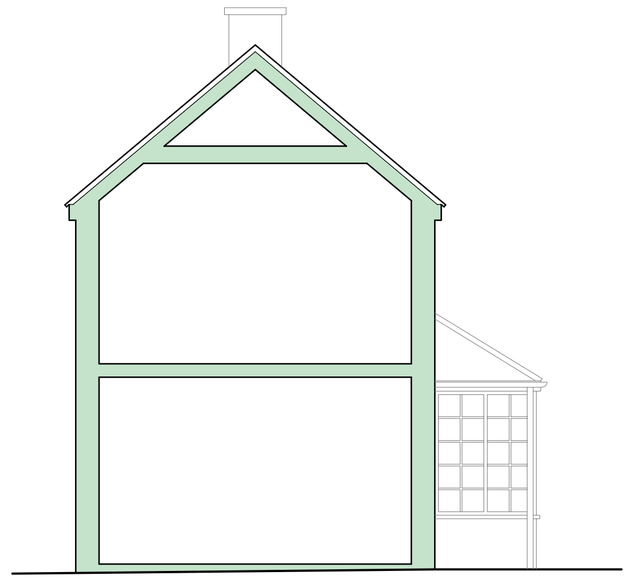

Existing Section A - A

Scale 1 : 50

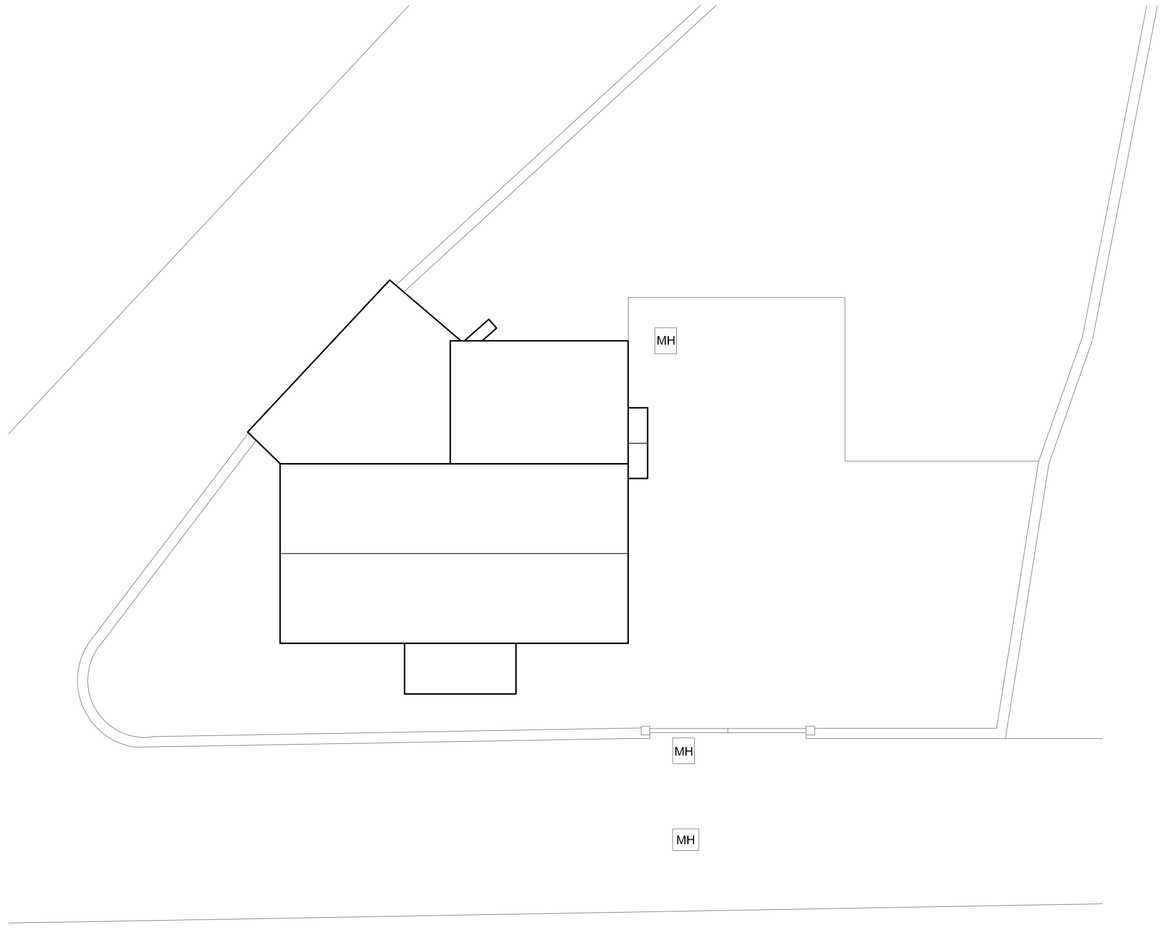

Existing Roof Plan

Scale 1 : 100

Showing extent of existing site boundaries.

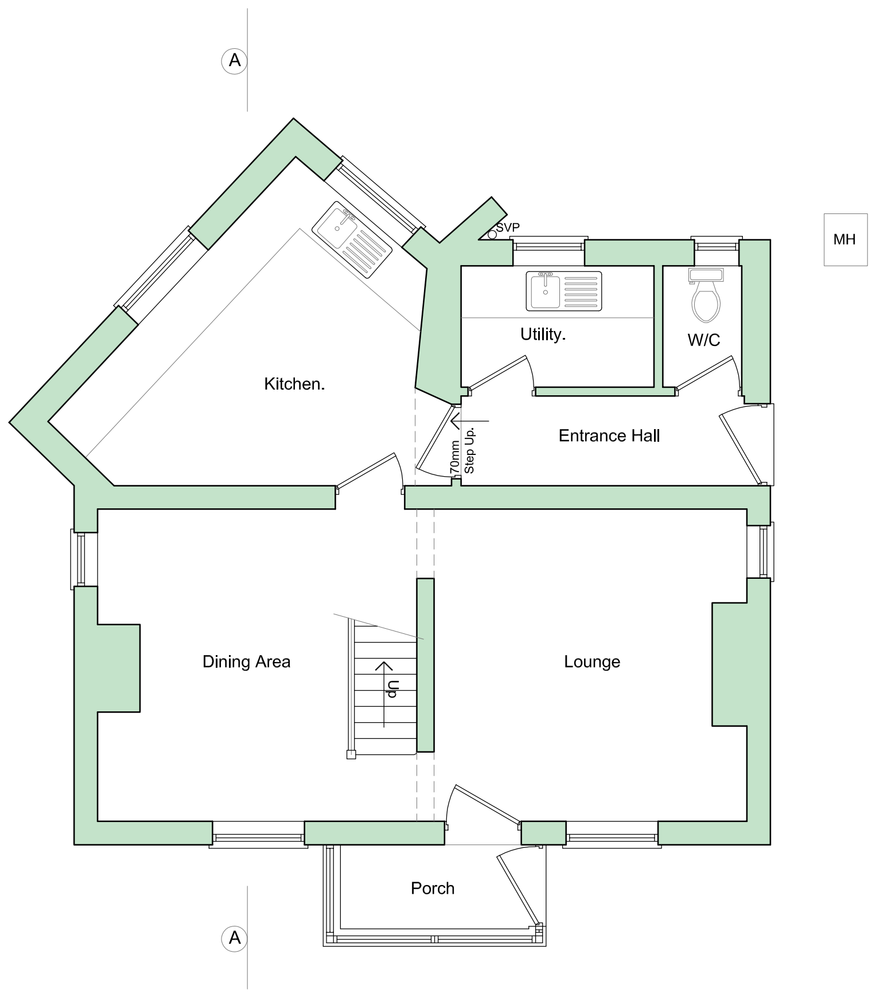

Existing Ground Floor Plan

Scale 1 : 50

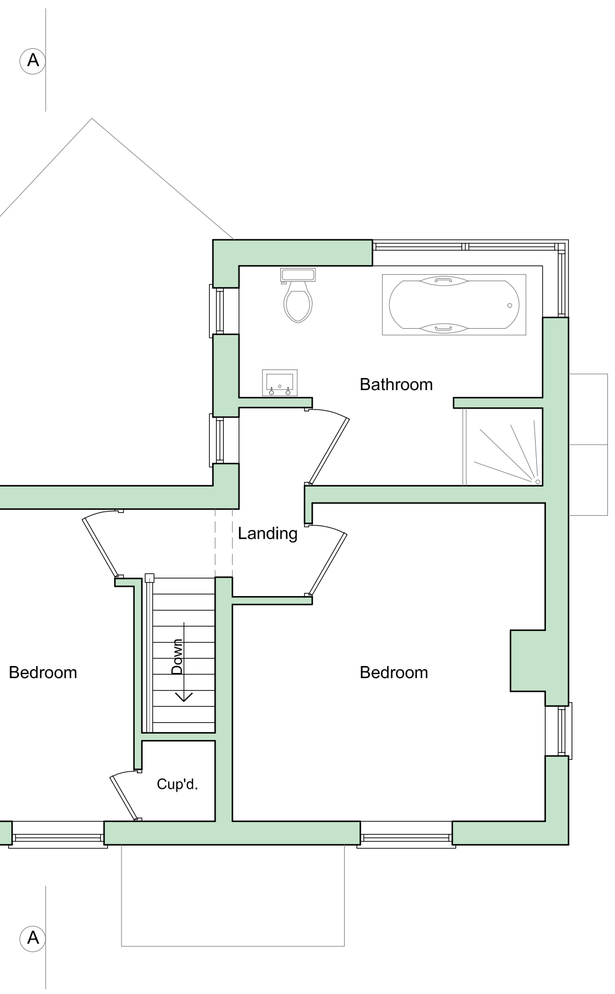

Existing First Floor Plan

Scale 1 : 50

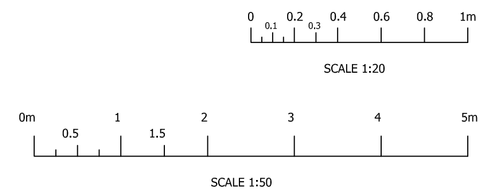

CDM 2015

UNLESS NOTED OTHERWISE BELOW, EDGE (THE DESIGNER) HAS NOT IDENTIFIED ANY SIGNIFICANT RISK ASSOCIATED WITH THE DESIGN INTENT SHOWN ON THIS DRAWING WHICH COULD NOT BE MANAGED SAFELY BY A COMPETENT CONTRACTOR.

WHERE WE HAVE IDENTIFIED RISKS BELOW, REFER TO THE PROJECT RISK ASSESSMENTS ISSUED WITH DESIGN CALCULATIONS.

ELEMENT/OPERATION	IDENTIFIED HAZARDS
X X X	X X X

WHERE THE ABOVE IS BLANK -
NO UNUSUAL RISKS HAVE BEEN IDENTIFIED

RISK LEGEND

COMPULSORY ACTION

PROHIBITIVE ACITON

INFORMATION

WARNING

Rev.	Revision Description	Drn			Date

A.J.S.
Structural Design

62 Carter Street
Uttoxeter
Staffs. ST14 8EU

Tel: 01889 568056
Fax: 01889 569805

Client:

Mr & Mrs Jenkinson
Corner Cottage, Gallows Green, Alton,
Stoke-on-Trent, ST10 4BN

Title:

Proposed Two Storey Rear Extension:
Existing Floor Plans, Elevations and Roof Plan

Drawn by:	Date:	Index No.:
JG	March 2018	

Scales:

As Shown Paper Size A1

Drawing No: C1516 - 001

Revision