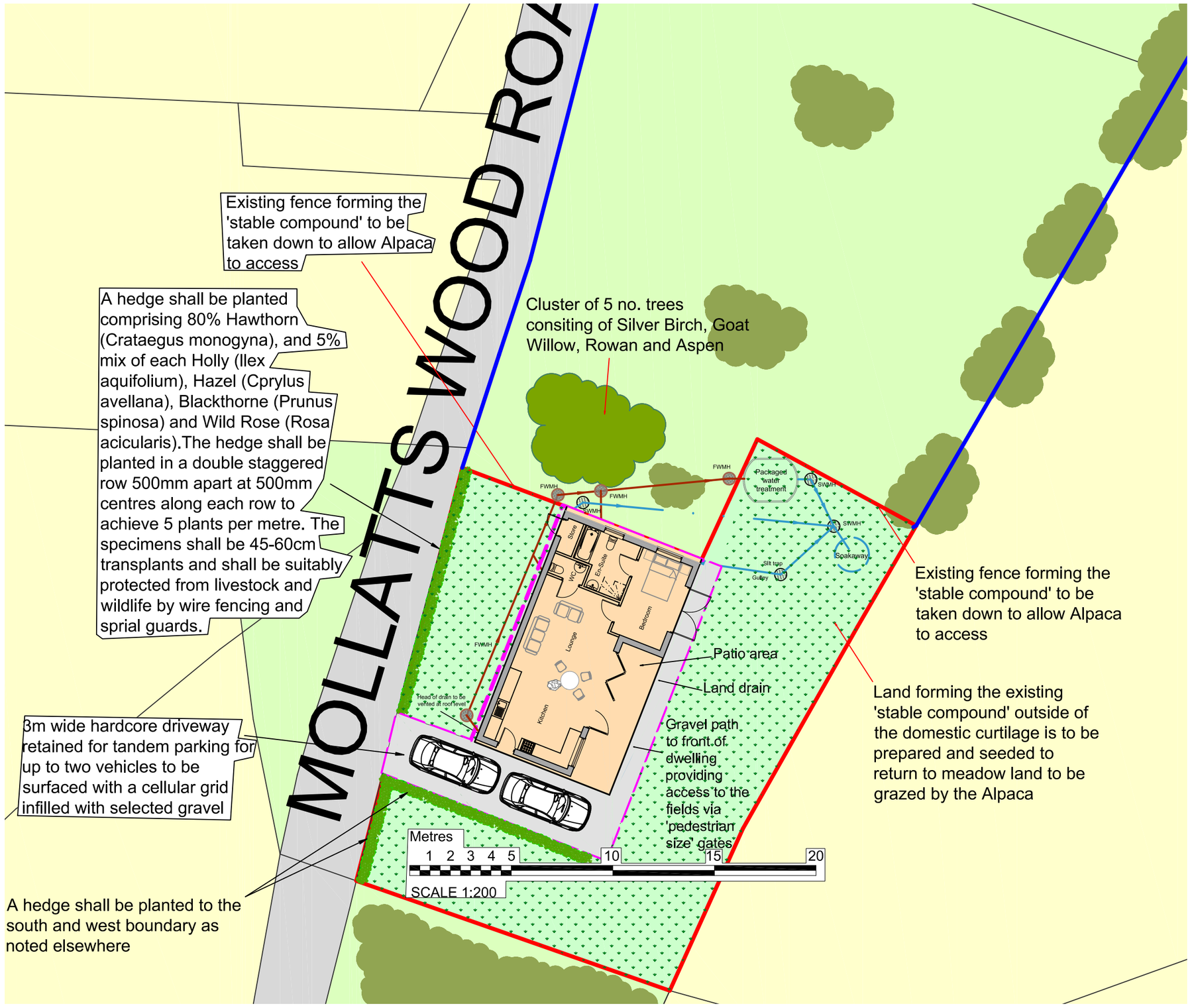

Site plan as proposed 1:200

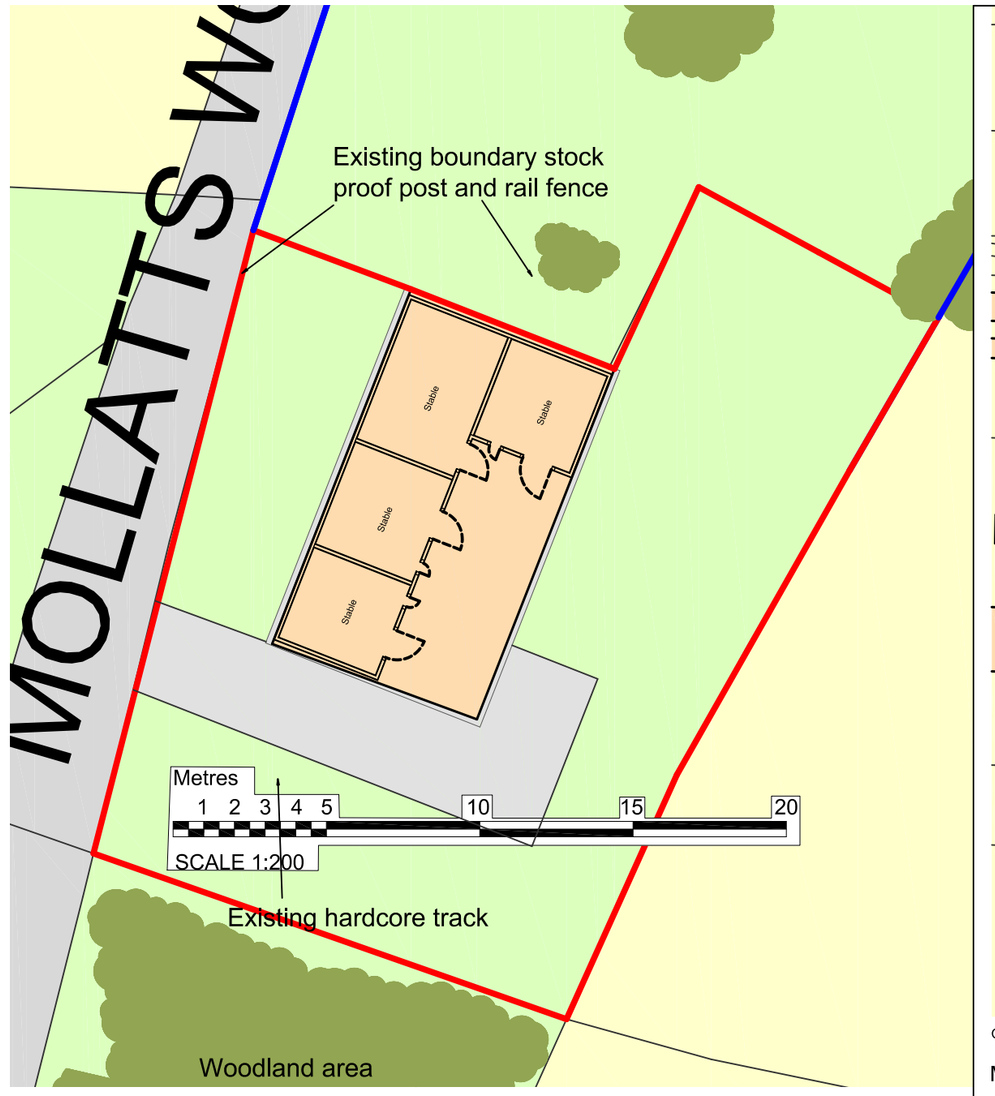

Site plan as existing 1:200

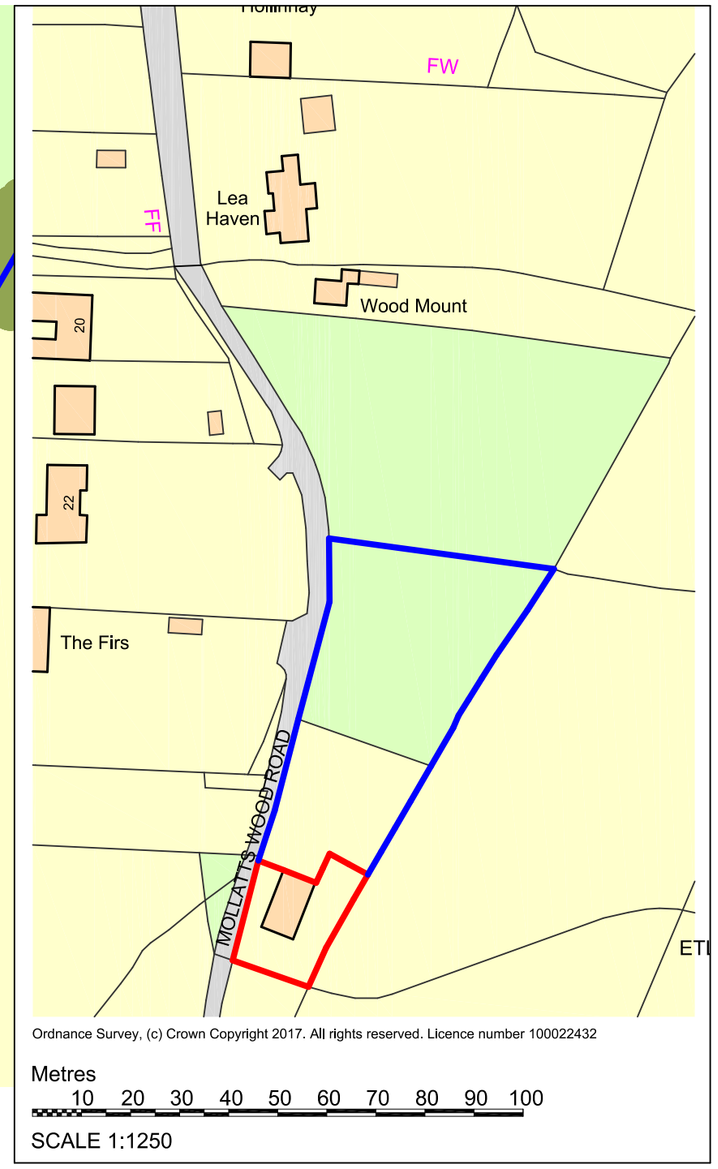

Site location plan 1:1250

Purple line denotes the proposed domestic curtilage, comprising of the concrete pad, with gravel filled French drain approx 300mm wide to the front, side and rear of the concrete pad., and the parking space to the side for 2 vehicles.
This area shall be demarked with a post and rail fence similar to the image below, spaced 300mm off the external walls where applicable to ensure the livestock are kept away from the building
The area outside the fence shall be retained with a 'rural agricultural' appearance free of urban residential fixtures and other paraphernalia.



N

DBD Architectural Consultancy Ltd ©2017

1. Copyright is vested with DBD Architectural Consultancy Ltd.

2. All dimenslons to be checked on site before proceeding.

3. Contractor to check/adjust dimensions of new work to suit existing conditions.
Do not assume existing structure or details are plumb, square or level.

4. Contractor must notify the architect of any discrepancies before proceeding.

5. All drawings to be read in conjunction with all other consultants drawings and specs.

Rev	Date	Description
A	12.06.18	minor amendment

DBD Architectural Consultancy
DBD Architectural Consultancy Ltd
50 Broad Street,Leek,
Staffordshire,ST13 5NS
01538 383118
mail@dbdconsultants.co.uk
www.dbdconsultants.co.uk

Client: Mr and Mrs Walker

Project: Conversion of stables on Mollatts Wood Road

Title: Site plans

Stage: Planning
Size: A2
Date: 07.06.18
Job No: 1839
Scale:1:1250 & 1:200
Drawing Number: PL 01A