Rev.	Drawn	Comments	Date

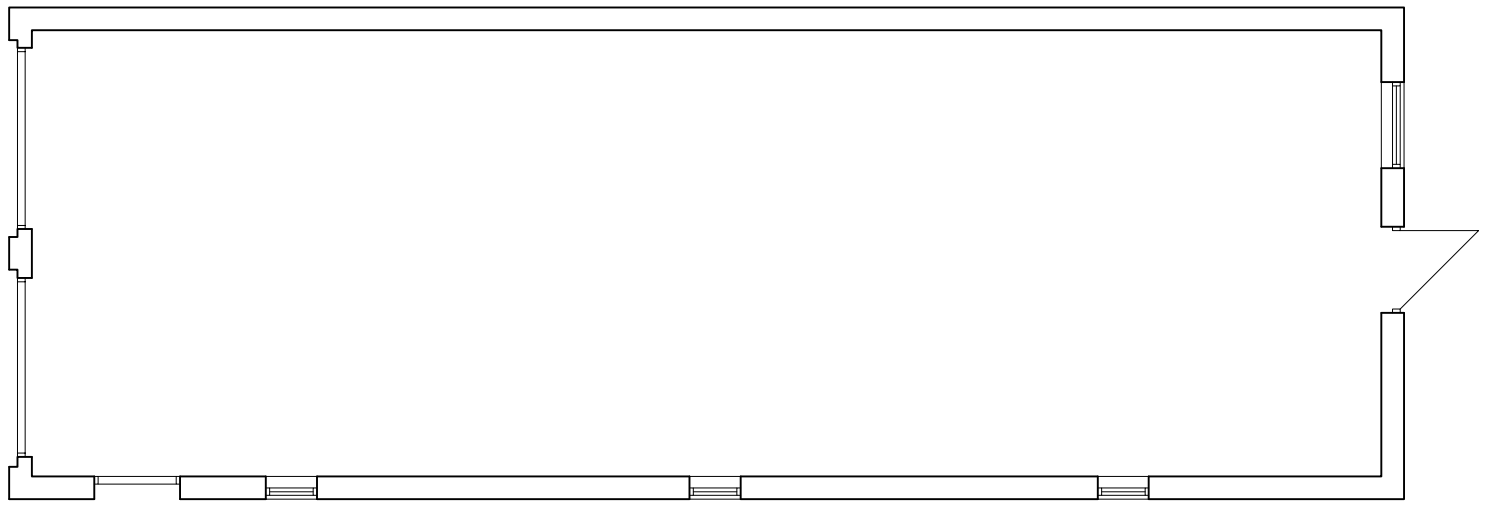

Ground Floor Plan 1:50

Ordnance Survey © Crown copyright 2016 All rights reserved. Licence number 100035207

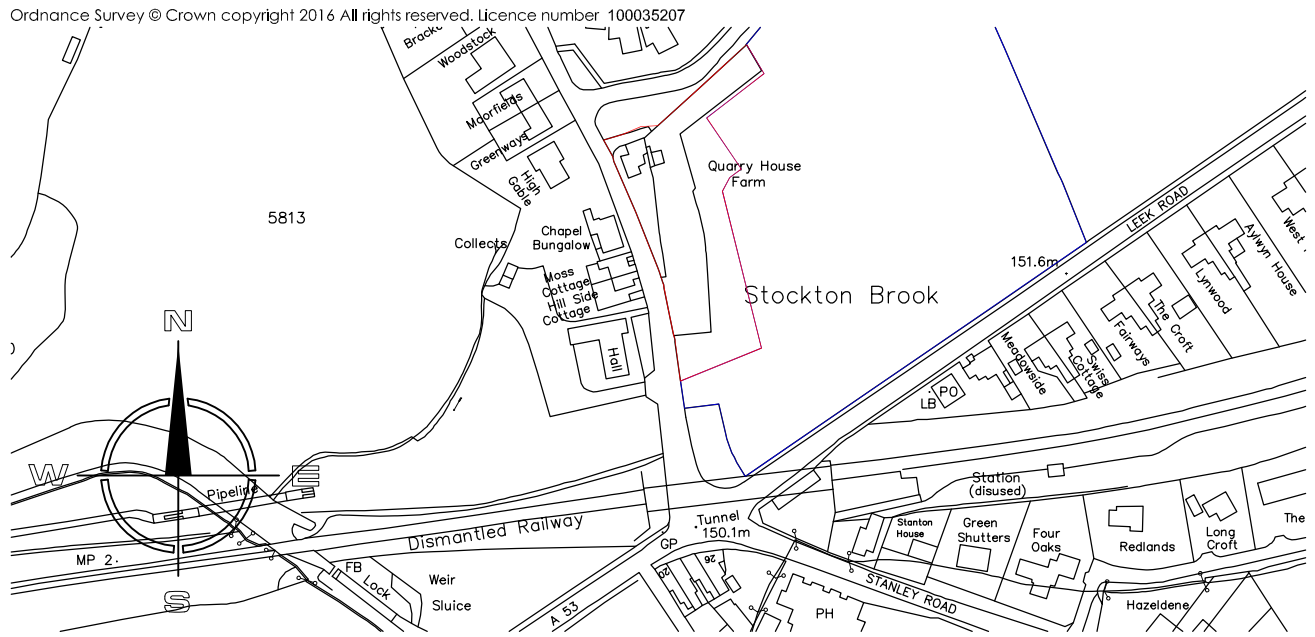

SITE LOCATION PLAN 1:2500

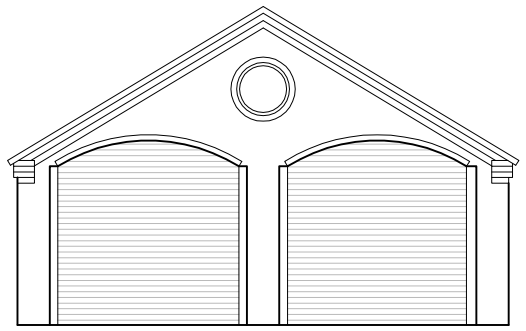

Front Elevation 1:50

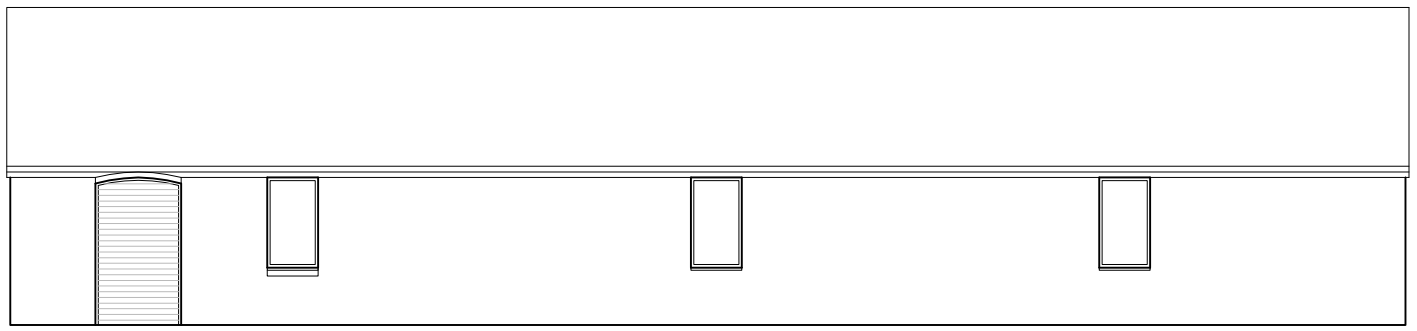

Side Elevation 1:50



Rear Elevation 1:50

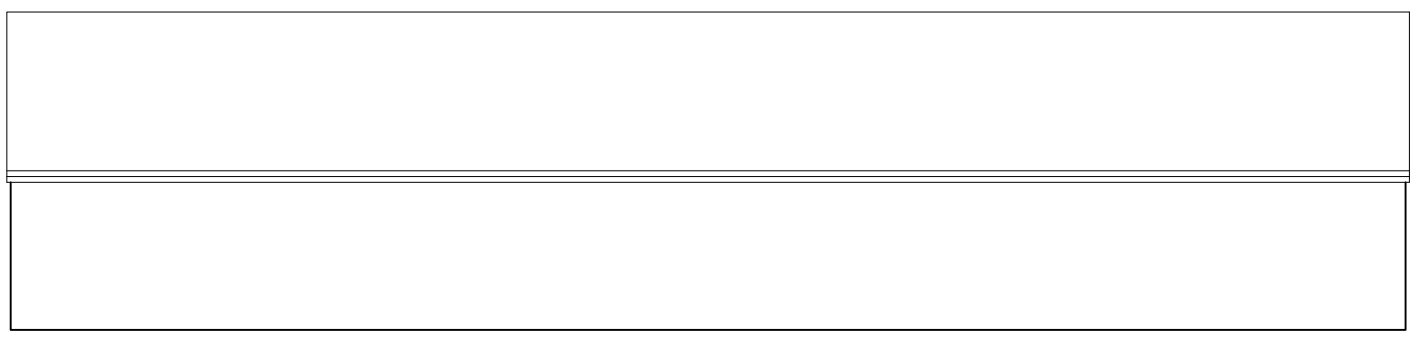

Side Elevation 1:50

MODE
Architects & Development
01782 479644
admin@mode-uk.com
www.mode-uk.com
Pennant House Salem Street Stoke-on-Trent

Client N. Mountford

Project Extension to Rear of Existing Garage

Title Plans as Existing

Status Survey

Scale @A3	Date	Drawn	Checked
1:50	July 18	KJM	

Drawing No.	Rev
18 017 AL(0) 01	

This drawing is subject to Copyright & must not be copied or reproduced without consent. Figured dimensions only are to be taken from this drawing. All contractors must visit the site and be responsible for taking and checking all dimensions relative to their work.

File Ref: