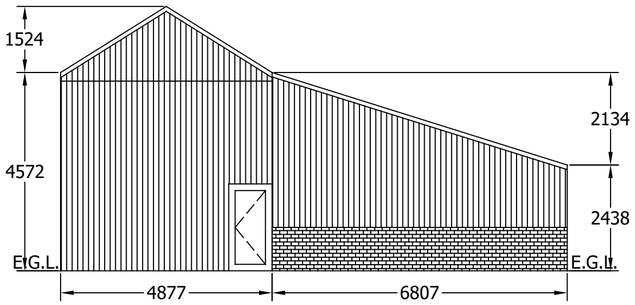

South Gable Elevation

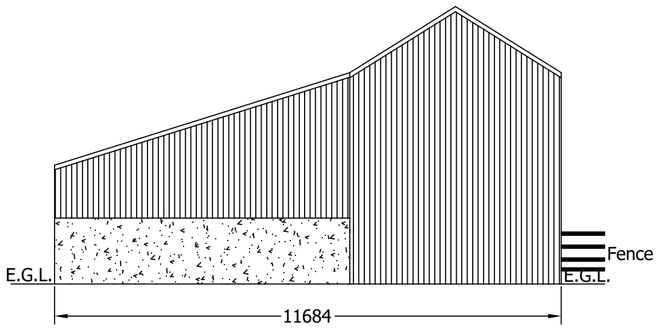

North Gable Elevation

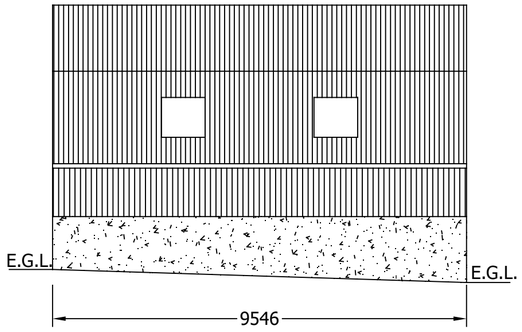

East Side Elevation

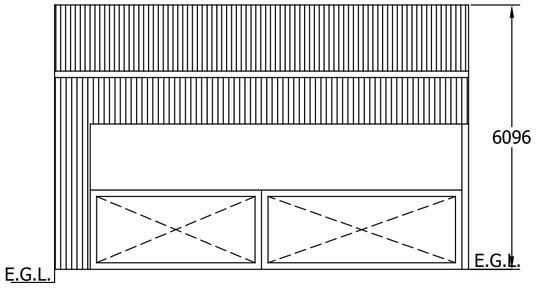

West Side Elevation

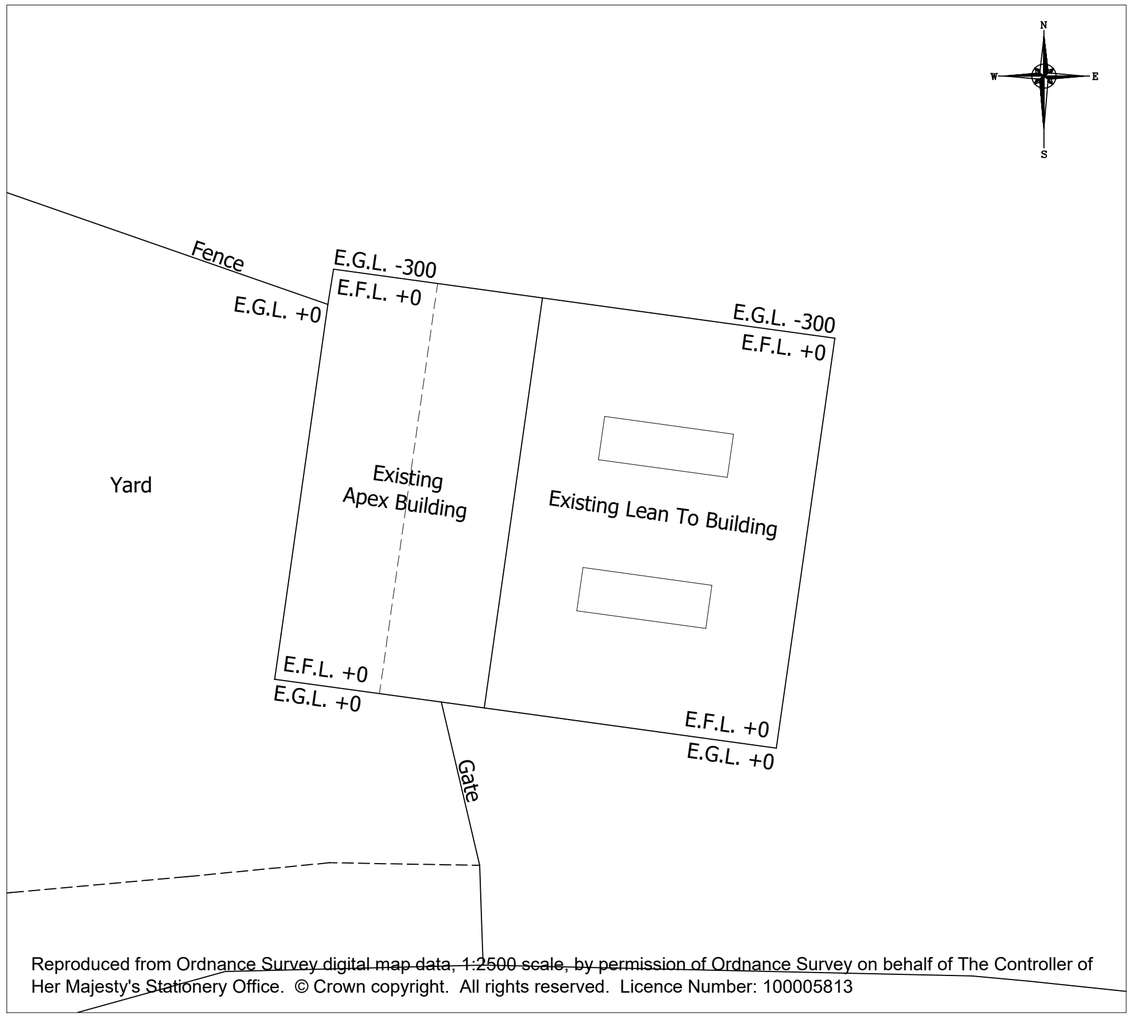

Reproduced from Ordnance Survey digital map data, 1:2500 scale, by permission of Ordnance Survey on behalf of The Controller of Her Majesty's Stationery Office. © Crown copyright. All rights reserved. Licence Number: 100005813

Roof sheeting is corrugated sheeting.

Vertical cladding is steel corrugated sheeting.

Below cladding along the South Gable Elevation is bricks.

Below cladding along the North Gable Elevation and East Side Elevation is concrete panels.

The West Side Elevation incorporates sheeted doors.

The South Gable Elevation incorporates a sheeted personnel door.

All dimensions are stated in mm

BAGSHAWS
Land · Property · Livestock

Vine House, Ashbourne, Derbyshire. DE6 1AE
Telephone: 01335 342201 opt:2
www.bagshaws.com

Applicant:	Mr R Grindey Tythe Barn Farm, Heaton Road, Rushton Spencer, Macclesfield. SK11 0SH
Proposal:	Proposed Agricultural Replacement Building
Scales: 1:100 @ A2	Detail: Existing Elevation Details
Date: 1st August 2018	Drawing No. 14073-004