

North Side Elevation

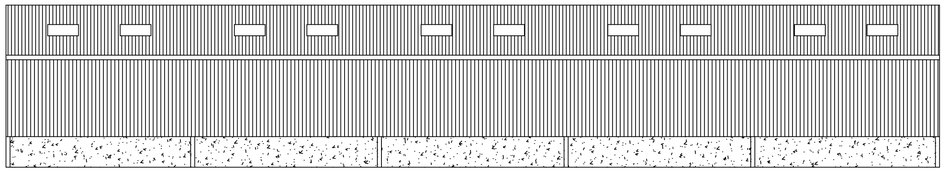

South Side Elevation

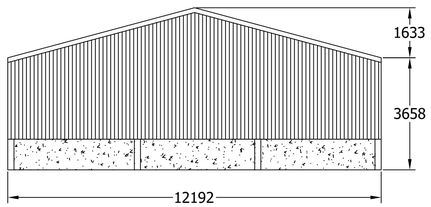

East Gable Elevation

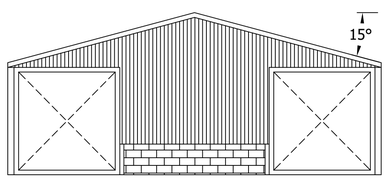

West Gable Elevation

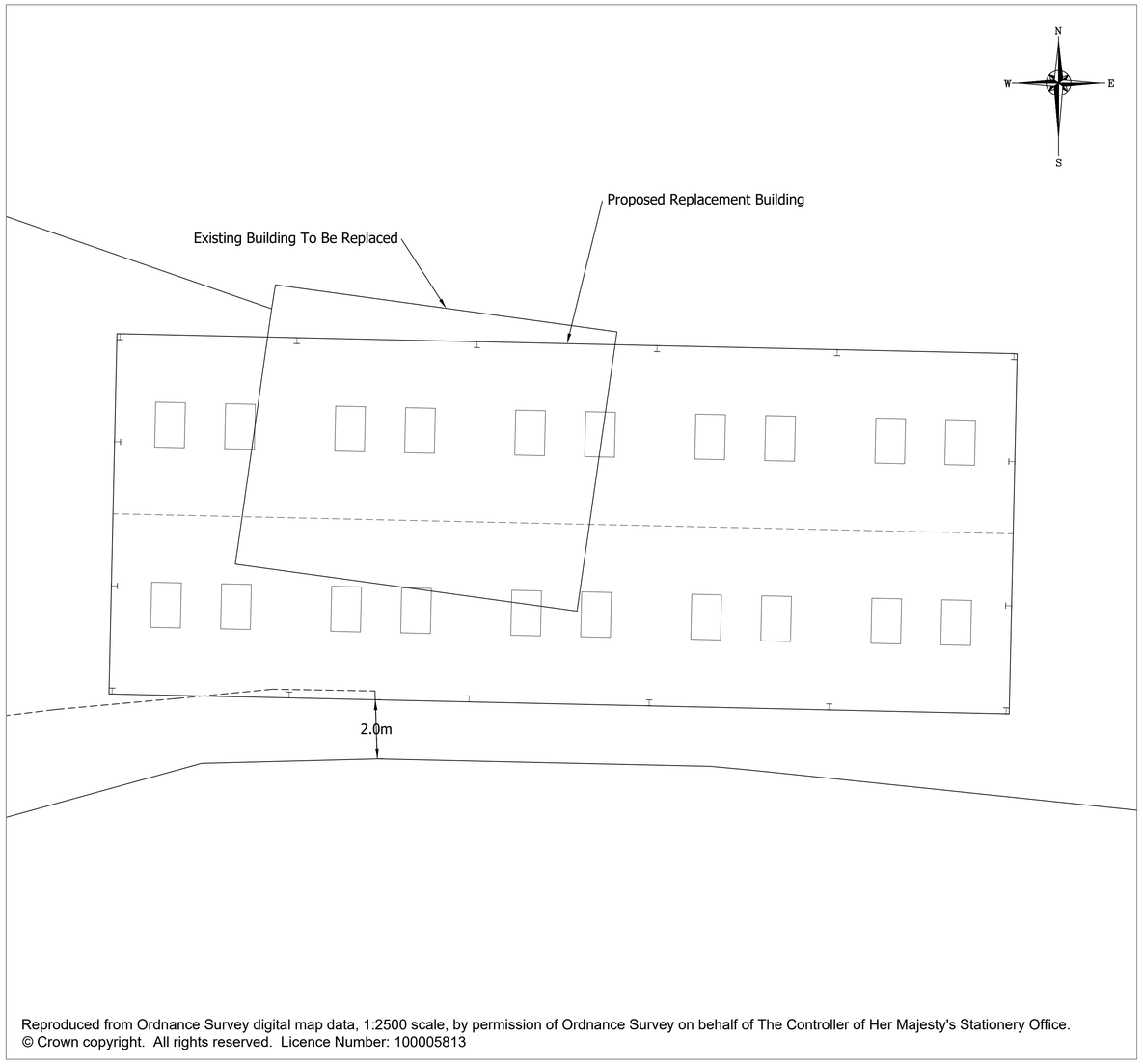

Reproduced from Ordnance Survey digital map data, 1:2500 scale, by permission of Ordnance Survey on behalf of The Controller of Her Majesty's Stationery Office.
© Crown copyright. All rights reserved. Licence Number: 100005813

Roof sheeting to be factory coated coloured fibre cement sheeting coloured Juniper Green (12B29).

Vertical cladding to be box profile steel sheeting coloured Juniper Green (12B29).

Below cladding along the North Side Elevation and West Gable Elevation to be bricks.

Below cladding along the South Side Elevation and East Gable Elevation to be conrete panels.

All dimensions are stated in mm

BAGSHAWS
Land · Property · Livestock
Vine House, Ashbourne, Derbyshire. DE6 1AE
Telephone: 01335 342201 opt:2
www.bagshaws.com

Applicant:	Mr R Grindey Tythe Barn Farm, Heaton Road, Rushton Spencer, Macclesfield. SK11 0SH
Proposal:	Proposed Agricultural Replacement Building
Scales: 1:100 @ A1	Detail: Elevation Details
Date: 19th July 2018	Drawing No. 14073-003A