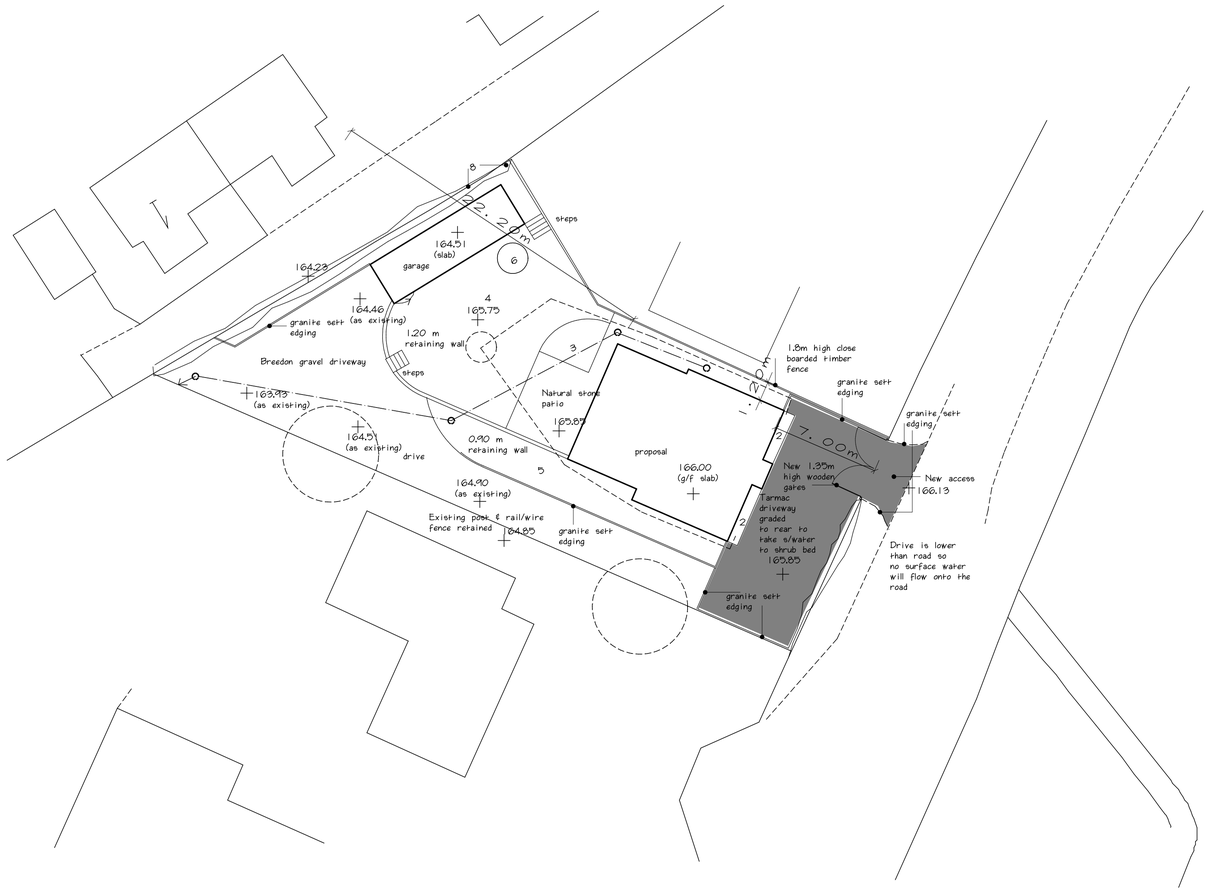

Planting schedule:

1, 2 & 3- Mixed shrubs, 6 in each bed:

2no Cytisus scoparius (Broom)
2no Corylus avellana (Hazel)
2no Prunus spinosa (Blackthorn)

4- Lawnsmith Classic Grass Seed (Dwarf perennial rye grass
Strong creeping red fescue Chewings fescue Slender creeping red fescue
Smooth stalked meadow grass Brown top bent) sown into150mm prepared topsoil at
40g/sq m (see soil spec below)
5- 15 no Coroneaster horizontalis (Wall spray).
6- 1No Standard Prunus avium (Flowering cherry)
7- 1No Clematis 'Jakmanii' (Jackman's clematis)
8- Existing hedge reinforced with Crataegus monogyna (Thorn quicks) and
Ilex aquifolium (English holly cuttings)

All shrubs to be 2l pots. Tree to be standard size, staked and spiral rabbit guard fitted

Existing hedges & trees to be protected with Wrekin Protectaweb - see spec sheet

IMPORTED TOPSOIL
Imported topsoil to be to BS 3882: general purpose grade.Texture slightly stoney.
Soil pH 7.0. Maximum stone size of 50mm in any dimension.
Topsoil to be free from, an excessive amount of weed seeds, roots of perennial weeds,
subsoil and extraneous matter.

HANDLING TOPSOIL
Select and use plant to minimise disturbance, trafficking and compaction. Do not contaminate
with subsoil, stone, hardcore, rubbish or material from demolition work. Handle topsoil in the
driest conditions possible. Do not handle during or after heavy rainfall or when it is wetter than
the plastic limit as defined by BS 3882, Annex N2.

TOPSOIL DEPTH: SHRUB PLANTING
Topsoil shall be spread evenly in layers not exceeding 150mm depth to 450mm depth after lightly firming and settlement

SOILS FOR GRASS SEEDING:
Soil forming materials should be low fertility topsoil or subsoil, maximum stone size of 50mm in any dimension.
Soil pH 7.0. Minimum depth of soils after lightly firming and settlement 150mm

All levels in metres
above OS datum

Block Plan 1-200

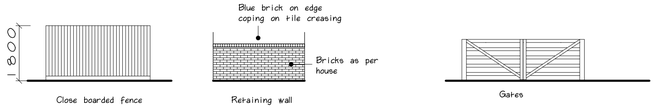

Elevation at 1-100 of garden fence & walling

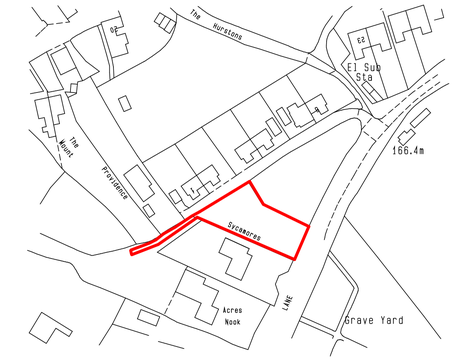

Area edged red: 690 sq mts

Location Plan 1-1250

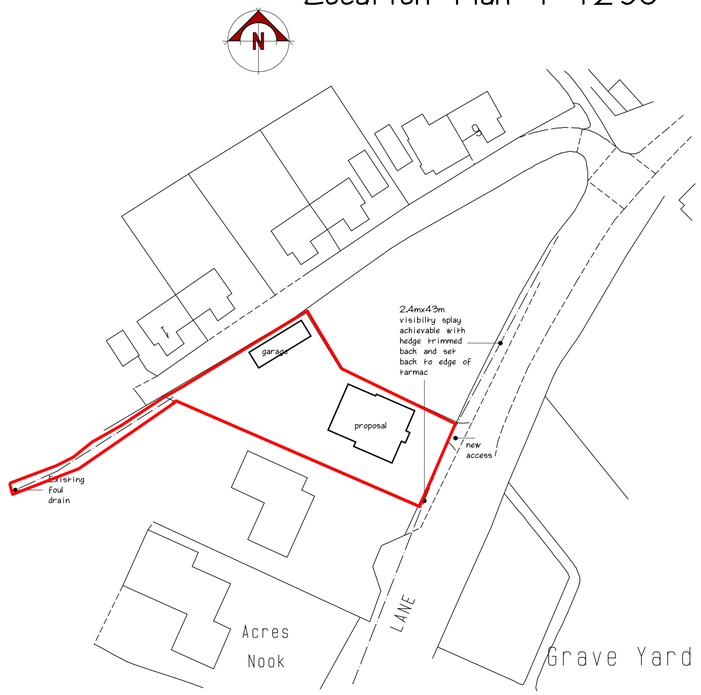

Block Plan 1-500

Copyright © J S Wilks 2018

Location and block plans contain Ordnance Survey material
Crown Copyright
Licence no: LIG0235

SCALE BARS TO BE USED WHEN PRINTED AS A PDF FILE

1-50 0 1000 (mm)
1-100 0 1000 (mm)
1-500 0 10 (m)
1-1250 0 10 20 (m)

A1 sheet

RICS ISVA
J S WILKS FRICS
CHARTERED SURVEYOR
6 Old Saddler's Yard,
Uttoxeter,
Staffs. ST14 7RT
tf: 01889 565071
m: 07970 840566
E: james@jswilks.co.uk
www.jswilks.co.uk

Client:
Edward James Homes Ltd
Address:
Land at Hurstons Lane
Alton

Date: June 2018
Dwg No: 7399-2
Revisions:
1 2 3 4 5