

SOUTH ELEVATION



EAST & WEST ELEVATIONS

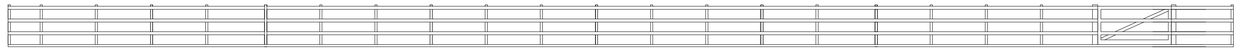

NORTH ELEVATION

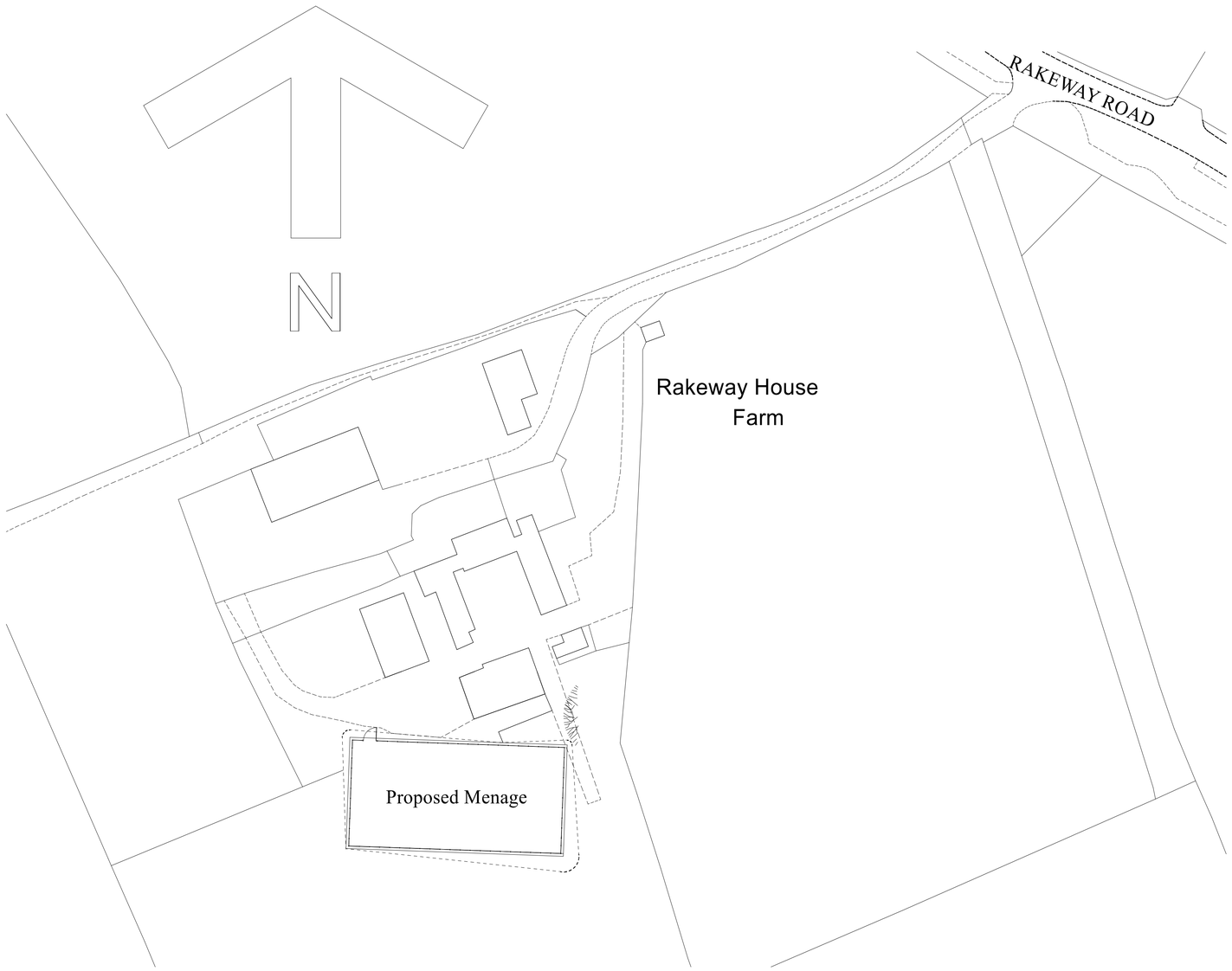


BLOCK PLAN

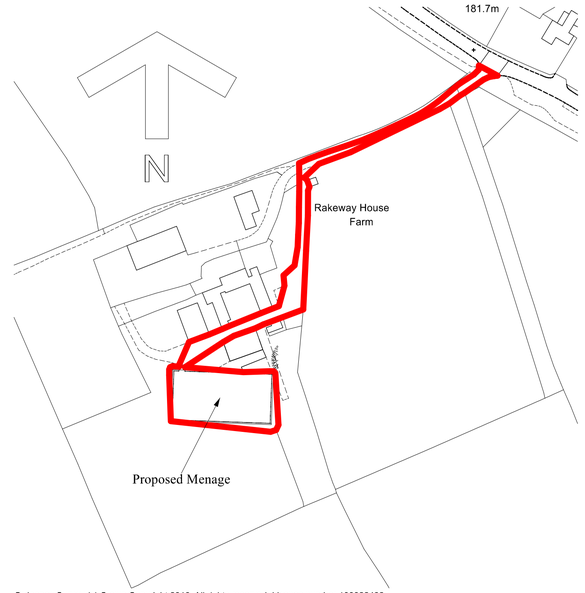


Ordnance Survey (c) Crown Copyright 2018. All rights reserved. Licence number 100022432

LOCATION PLAN

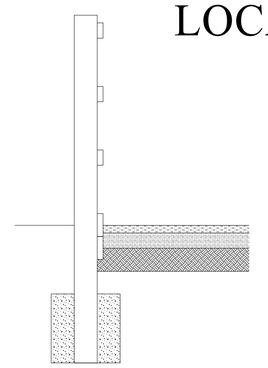

SECTION
THROUGH FENCE

NOTES

Riding arena surface to be of 50mm 'Arena Flex' or similar equestrian rubber chippings on 100mm thickness of compacted silica sand on Polyfelt TS20 membrane on minimum of 150mm thickness of crushed stone on Polyfelt TS20 membrane. Membranes to have edges heat welded at overlaps to a minimum of 300mm with edges brought up against perimeter containing boards.

Perimeter fencing to be of 150 x 75mm posts at 1800mm centres, 100 x 38mm rails (3) and 150 x 38mm containing boards at base (2).

Gate to be 1270mm high overall constructed of 100 x 75mm top rail and stiles, 75 x 25mm under rails and cross braces. Rail and brace crossings to be bolted with stainless steel bolts and all joints to be mortised and tenonned, complete with galvanized hook and band hinges and spring latch. Hanging posts to be 175 x 175mm and shutting posts to be 150 x 150mm

External lighting if used to be fixed to top rail of fencing each fitted with 400W Sodium Floodlights.

Site to be left clean and tidy on completion and any damage to adjoining areas to be made good. All works to be carried out in strict accordance with all relevant BS Codes of Practice, good building practice and all relevant Health & Safety Legislation. All dimensions and levels to be checked on site.

MRS S. WALKER

DATE JULY 2018

AT
RAKEWAY HOUSE FARM,
RAKEWAY ROAD,
CHEADLE,
STOKE-ON-TRENT.
STAFFS. ST10 1RA

SCALES:

| | |
|---|---|
| ELEVATIONS | 1:100 |
| SECTION | 1:20 |
| BLOCK PLAN | 1:500 |
| LOCATION PLAN | 1:1250 |

DRAWN BY:

**MALCOLM SALES**
QUANTITY SURVEYORS, DESIGNERS
& BUILDING COST CONSULTANTS
CURCHILL SUITE,
LULWORTH HOUSE,
51, HIGH STREET,
CHEADLE, STOKE-ON-TRENT,
STAFFS. ST10 1AR
TEL: 01538 757233
MOB: 07889 225437
E-MAIL: Malcolm.sales@salesqs.co.uk

AS PROPOSED

FOR P[LANNING
APPLICATION

DRAWING NR. 1806/02/01