PAPER SIZE: A1

NOTES

All dimensions must be checked on site and only scaled from this drawing for planning purposes only



PROPOSED FRONT (E) ELEVATION
1:100

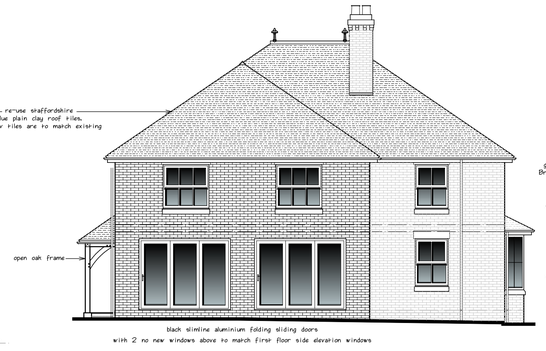

PROPOSED SIDE (S) ELEVATION
1:100

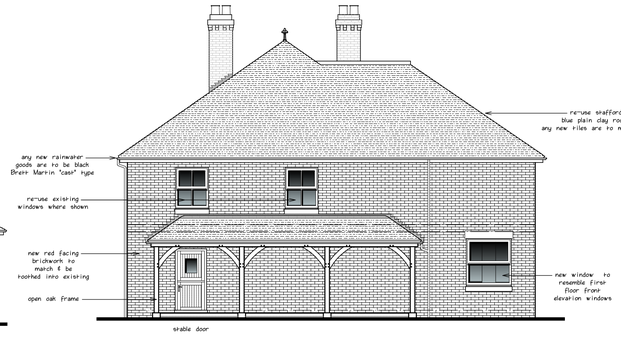

PROPOSED REAR (W) ELEVATION
1:100



PROPOSED SIDE (N) ELEVATION
1:100



PROPOSED GROUND FLOOR PLAN
1:50

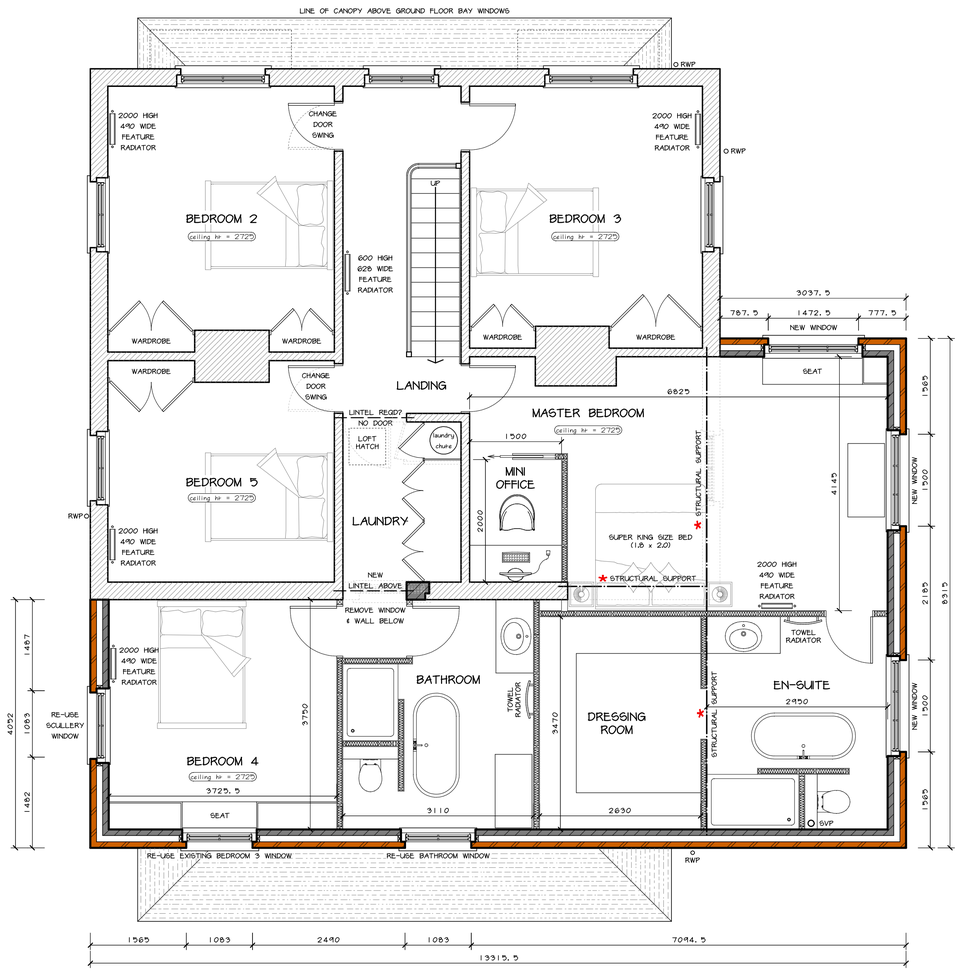

PROPOSED FIRST FLOOR PLAN
1:50

★ STRUCTURAL SUPPORT — DENOTES STRUCTURAL SUPPORT TO BE DESIGNED & SPECIFIED BY STRUCTURAL ENGINEER

INDICATES AREA OF WET UNDER FLOOR HEATING

0 1 2 3 4 5
METRES (@ 1:100)

0 1 2
METRES (@ 1:50)

A	JUL 2018	AMENDED SCHEME FOR PLANNING
	Date	Revisions

© copyright

Client
MR & MRS BURTON

Location
THE GROVE
CEDAR HILL
ALTON
STOKE ON TRENT
ST10 4BQ

Proposal
TWO STOREY SIDE & REAR EXTENSION & GROUND FLOOR REAR OPEN OAK FRAME CANOPY & DETACHED COACH HOUSE

Drawing Title
PROPOSED FLOOR PLANS & ELEVATIONS

Scale
1:50 & 1:100

Date	Drawn by
FEB 2018	MRP

Drg No.	Revision
J2489-04	A

MAKING PLANS
architecture
Ivy Lodge, Twyford Road, Willington, Derby, DE65 6DE
T / F 01283 703160 E info@makingplans-architecture.co.uk
W www.makingplans-architecture.co.uk