All dimensions & Levels to be checked and verified by the contractor prior to works commencing.

Any errors to be reported to the Architect immediately

The copyright of this drawing and design is vested in the Architect and must not be copied or reproduced without written consent.



Front Elevation
Scale 1:100



Rear Elevation
Scale 1:100

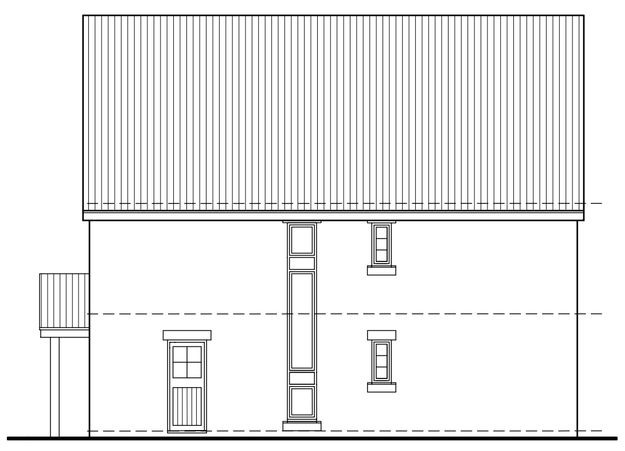

Side Elevation (Facing Briar Clough)
Scale 1:100

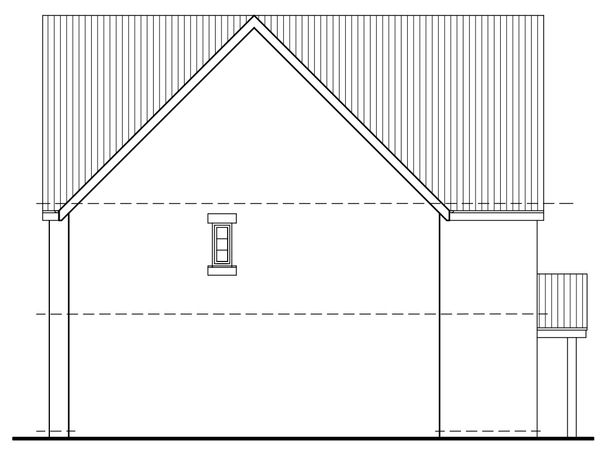

Side Elevation (Facing Heather Clough)
Scale 1:100

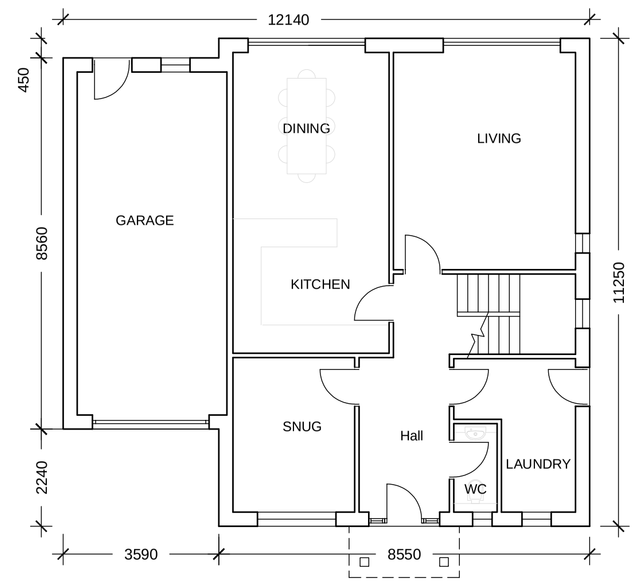

Ground Floor Plan
Scale 1:100

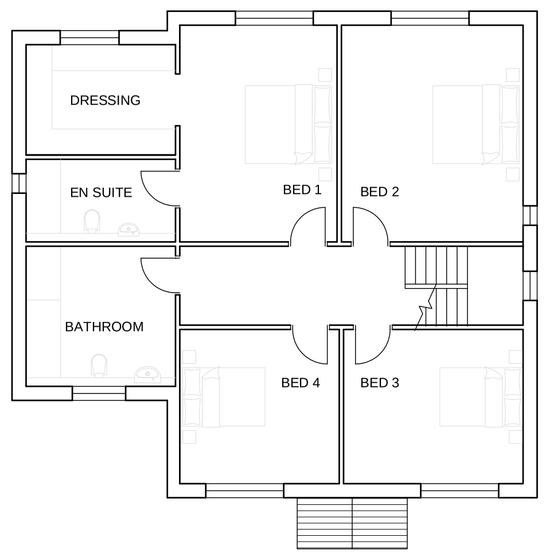

First Floor Plan
Scale 1:100

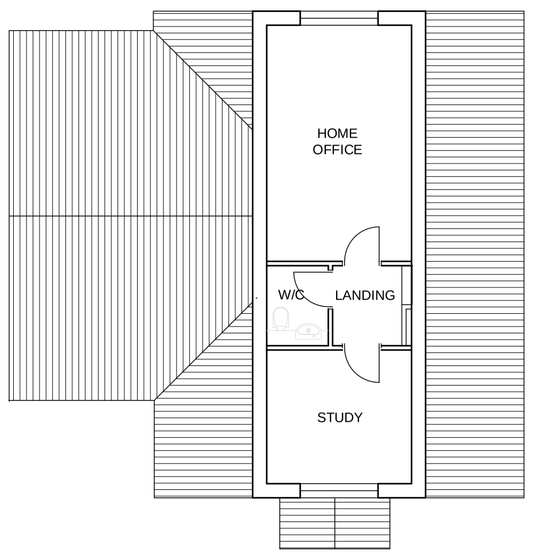

Second Floor Plan
Scale 1:100

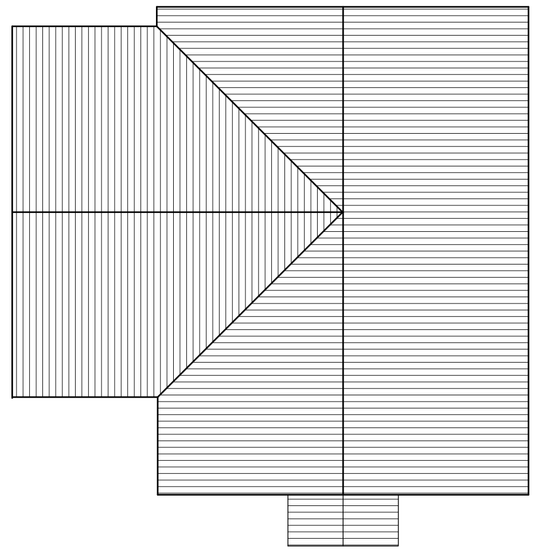

Roof Plan
Scale 1:100



Proposed Site Elevation
(scale 1:200)

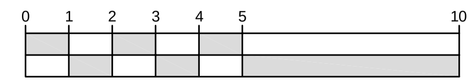

SCALE (METRES) at 1:100



SCALE (METRES) at 1:200

revision	description	date
a	revised following client comments	10/07/2018
b	do not scale note omitted and key dimensions added scale bar updated to planners requirements.	20/07/2018

drawing 1042_110
revision b

client
MR AND MRS RUSHTON

project
PROPOSED DEMOLITION OF EXTG. DWELLING AND CONSTRUCTION OF 2 NEW DWELLINGS

location
BRIAR CLOUGH, CLAY LAKE, ENDON

title
PROPOSED PLANS & ELEVATIONS

issue
PLANNING

scale
1:100 & 1:200 @ A1

drawn by IS
checked by DJW
date 04.05.18

TarpeyWoodfineArchitects

10 king street newcastle under lyme staffordshire ST5 1EL
Tel: 01782 632 680 Email: info@tarpey-woodfine.com