Copyright of this drawing is vested in the designer and it must not be copied or reproduced without consent. Figured dimensions only are to be taken from this drawing. All contractors must visit the site and be responsible for taking and checking all dimensions relative to their work.

Rev.	Drawn	Comments	Date

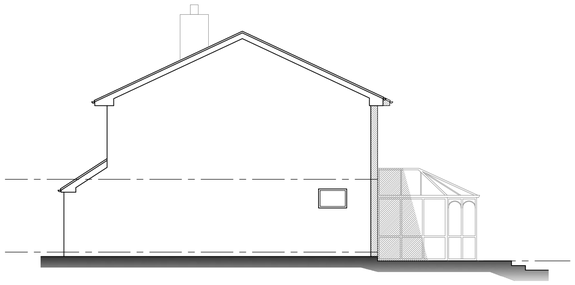

Existing side elevation
Scale 1:100



Existing rear elevation
Scale 1:100

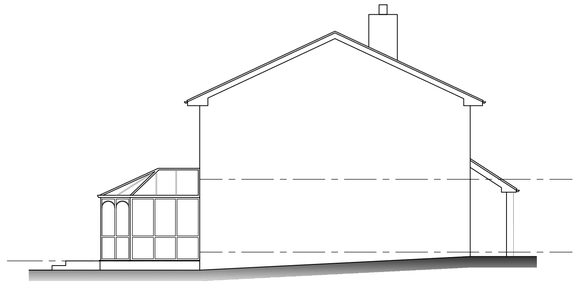

Existing side elevation
Scale 1:100

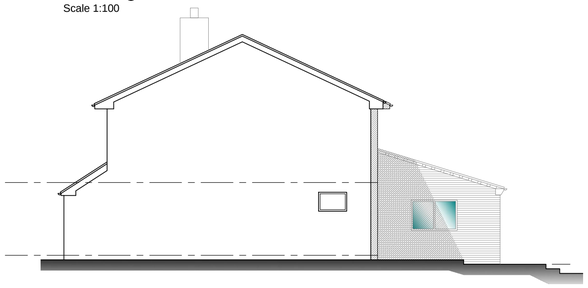

Proposed side elevation
Scale 1:100

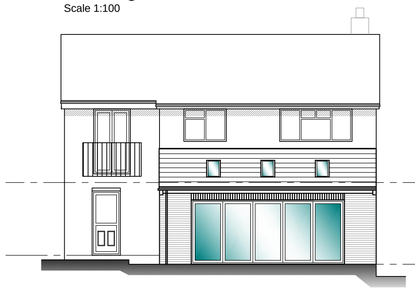

No eaves or gutters to overhang neighbouring property

Blue/grey roofing tiles to match existing

Red/brown facing brick to match existing

Proposed rear elevation
Scale 1:100

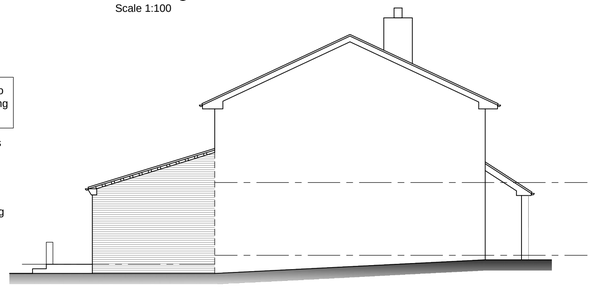

Proposed side elevation
Scale 1:100

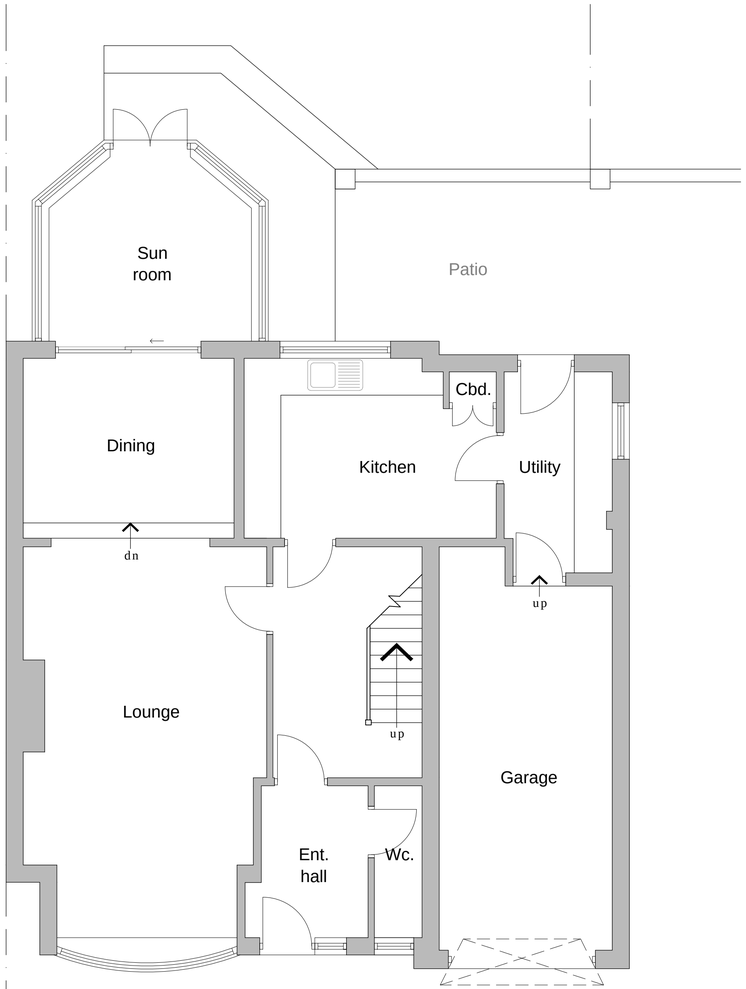

Existing ground floor plan
Scale 1:50

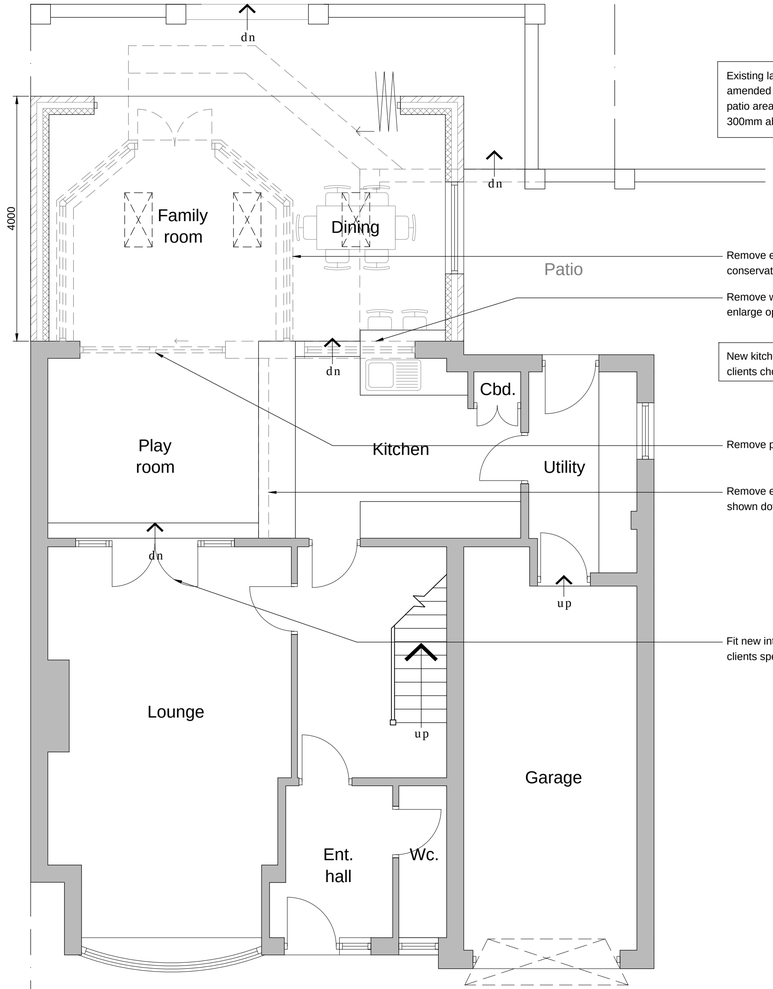

Existing landscaping to be amended as shown thus. New patio area to be no more than 300mm above ground level

Remove existing conservatory dotted

Remove window dotted & enlarge opening as shown thus

New kitchen layout to clients choice

Remove patio doors dotted

Remove existing wall shown dotted

Fit new internal doors to clients specification

Proposed ground floor plan
Scale 1:50

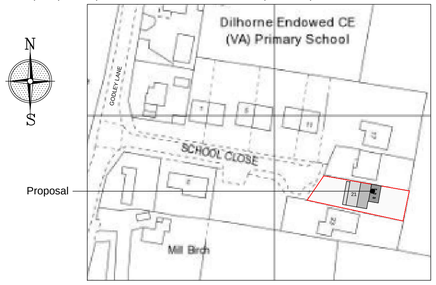

Site location plan
Scale 1:1250

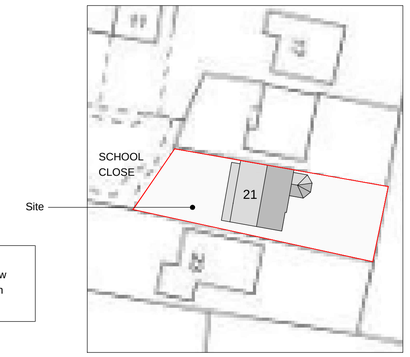

Existing site plan
Scale 1:500

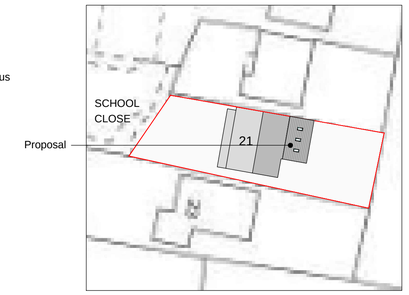

Proposed site plan
Scale 1:500

Reproduced from the Ordnance Survey map with the permission of Ordnance Survey on behalf of The Controller of Her Majesty's Stationery Office
Licence No. AL 100001834

Client
MR & MRS BOWYER

Project
PROPOSED ALTERATIONS & EXTENSION TO 21 SCHOOL CLOSE, DILHORNE, ST10 2QB

Title
EXISTING - PROPOSED PLANS

Status
PERMITTED DEVELOPMENT

Date JULY 2018 Drawn ME

Scale @A1 AS SHOWN Checked

Project No Drawing No.
100-01 Rev