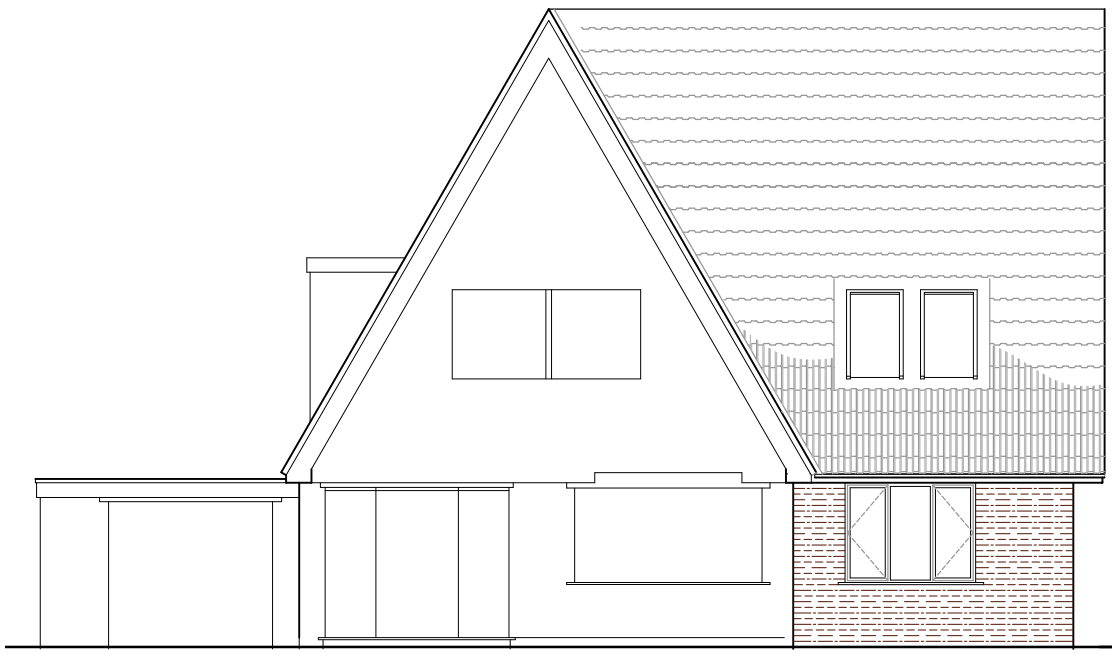

South Elevation Scale 1 : 100.

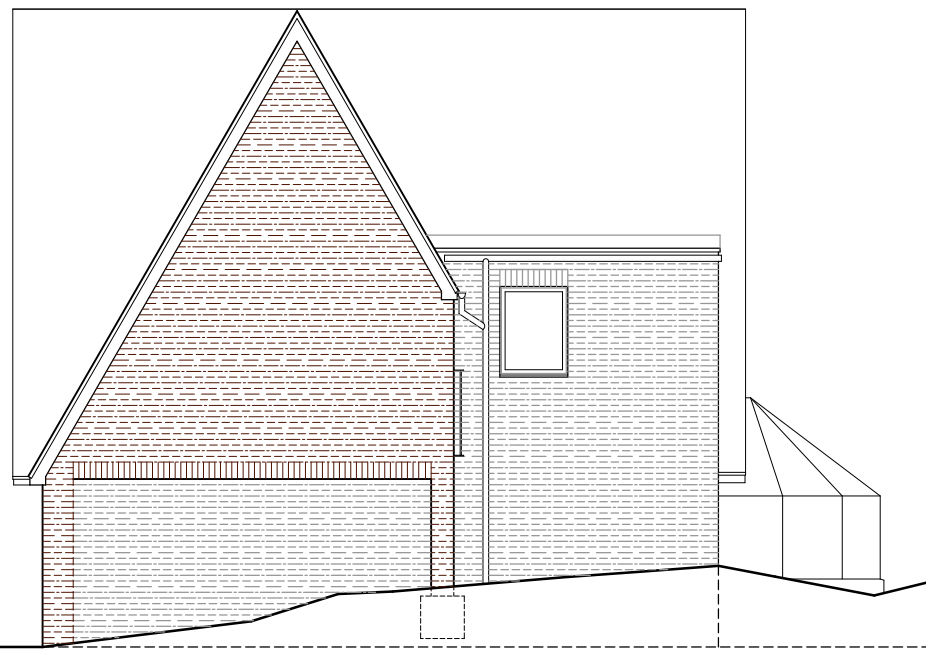

East Elevation Scale 1 : 100.

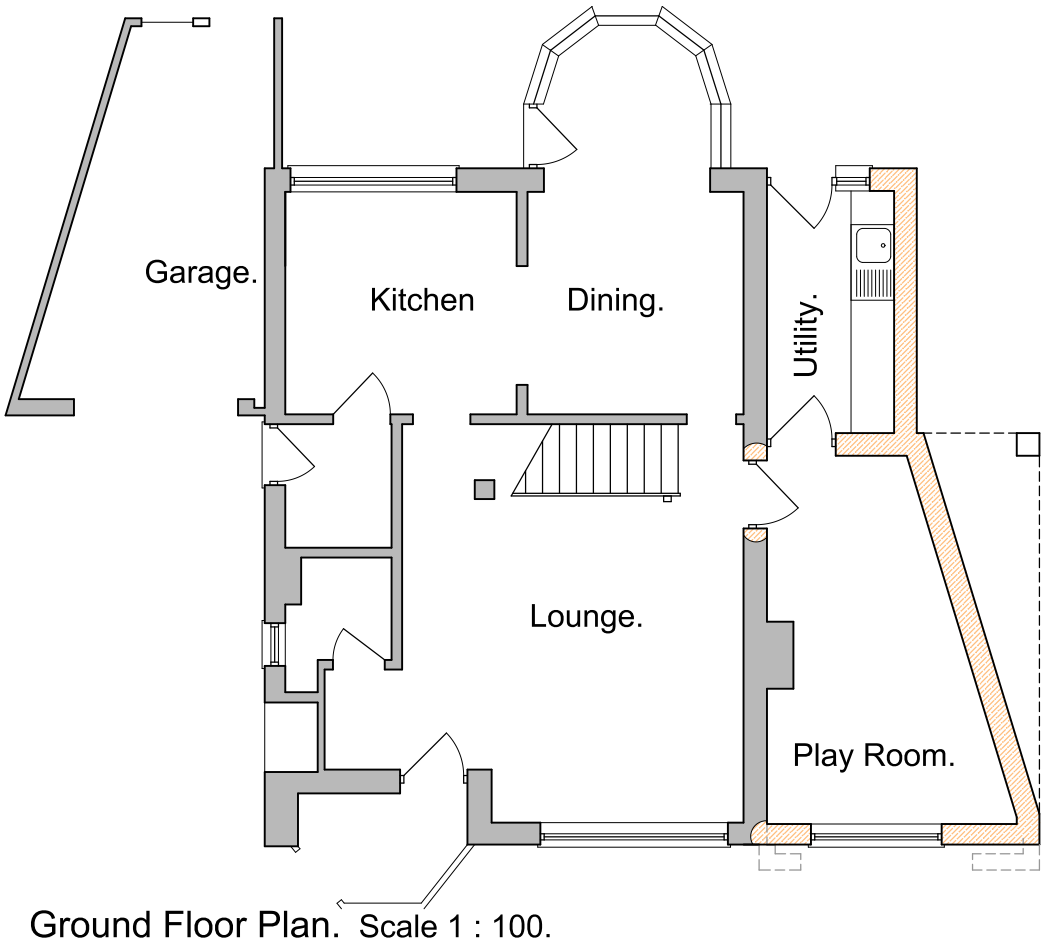

Ground Floor Plan. Scale 1 : 100.

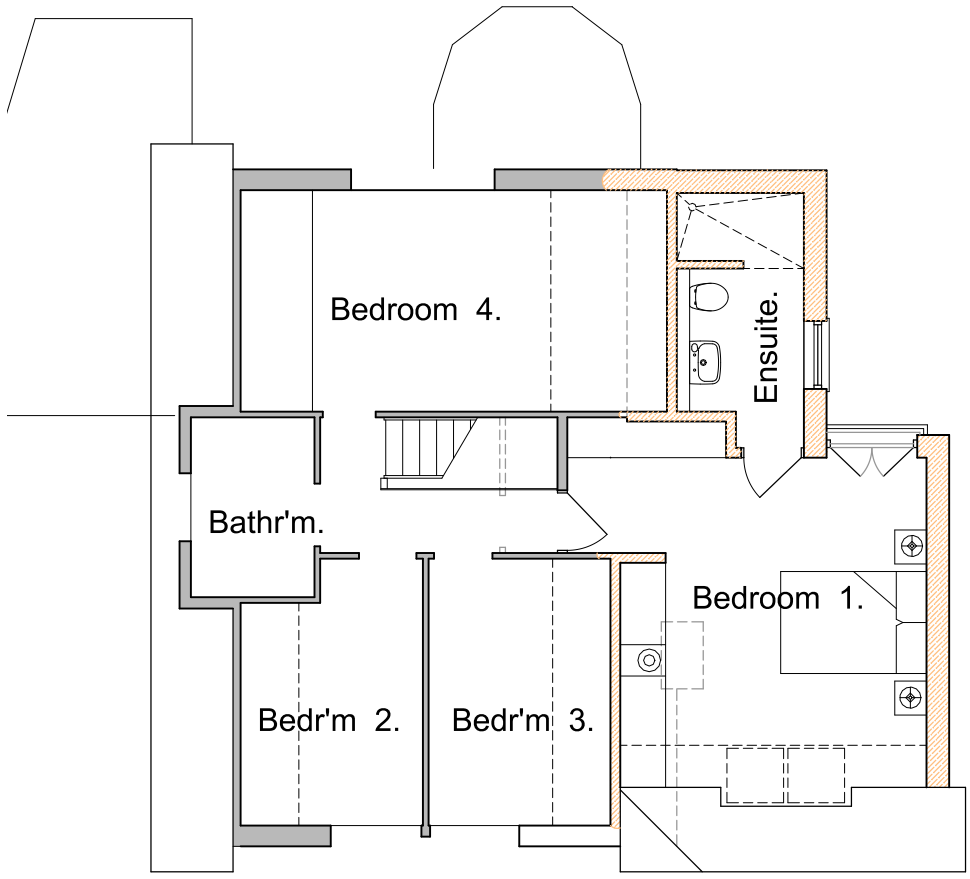

First Floor Plan Scale 1 : 100.

0m 5m 10m
1 2 3 4 6 7 8 9
1:100

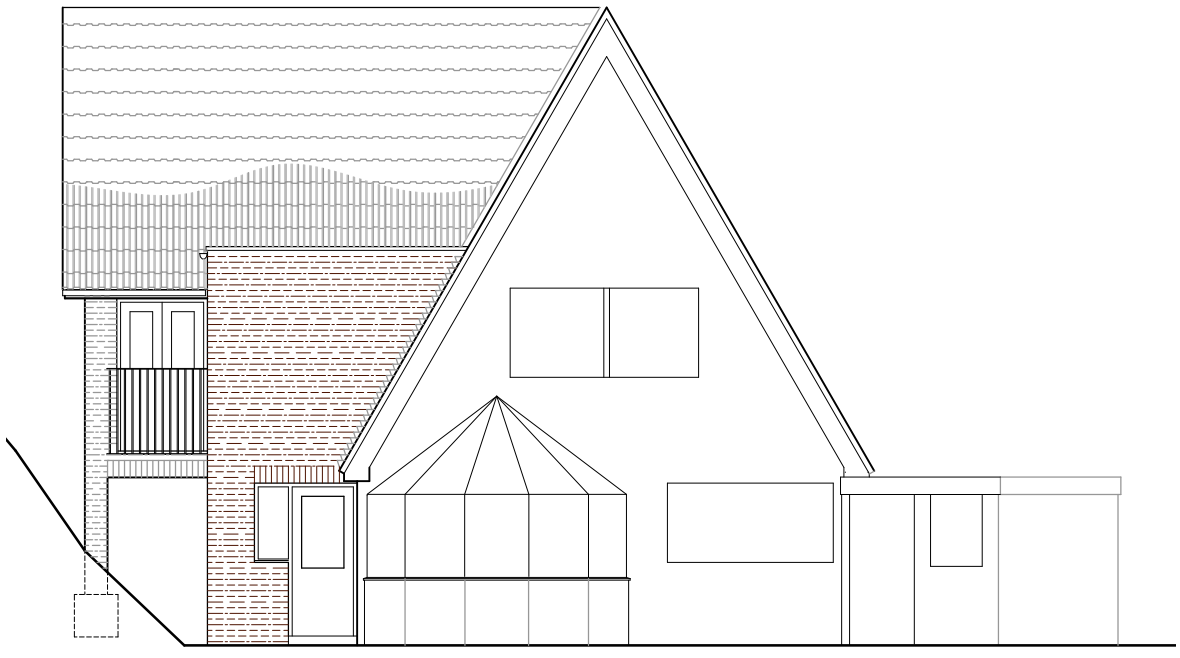

North Elevation Scale 1 : 100.

0m 10 20 30 40 50m
1:500

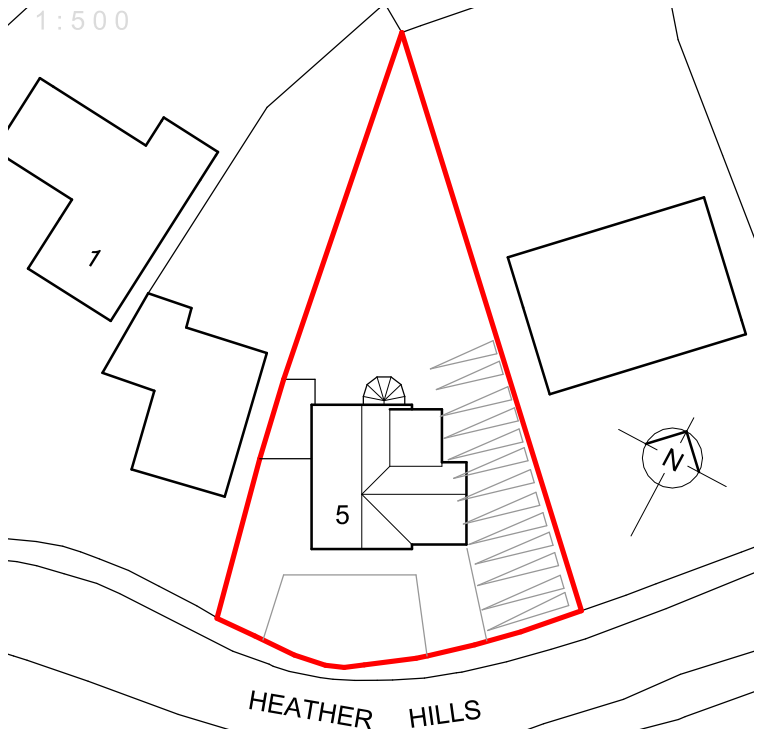

Site Plan Scale 1 : 500.

David Tatton Architect

4 CHURCH BANK, KEELE, STAFFORDSHIRE. ST5 5AT.
TEL 01782 619522 MOBILE 07748 385590 mail@davidtattonarchitects.net

CLIENT	PROJECT	DRAWING	SCALE	DWG.NO.
Ian Munroe and Joanne Barker.	Extension and Alterations to 5 Heather Hills, Stockton Brook	Existing Plan and Elevation.	1/100 @A3	122-03
			DATE February. 2018.	REV