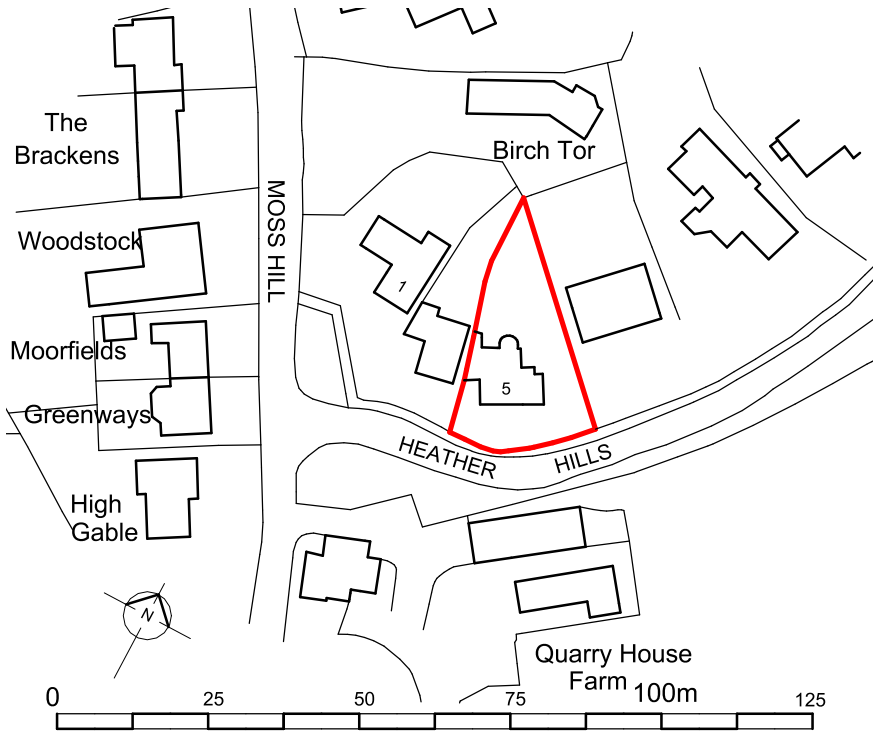

Ordnance Survey, (c) Crown Copyright 2018. All rights reserved. Licence number 100022432

Location Scale 1 : 1250

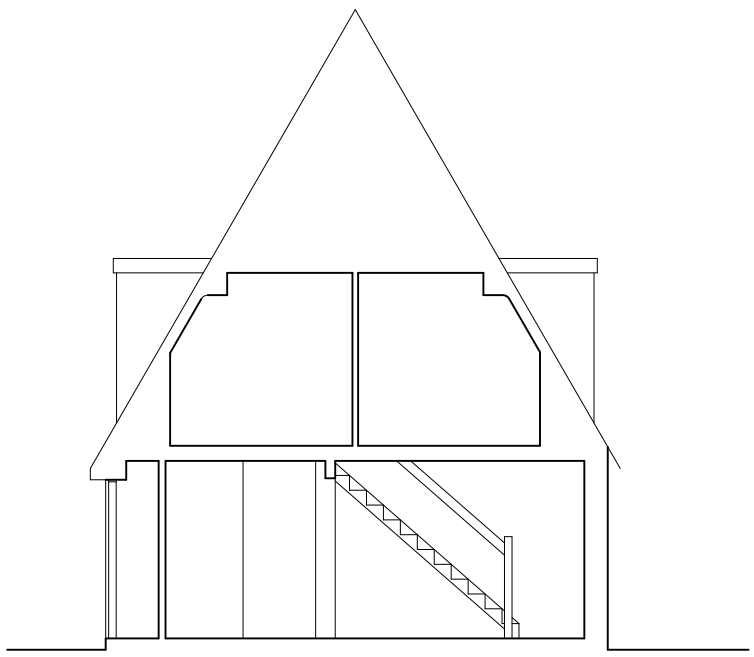

Section Scale 1 : 100.

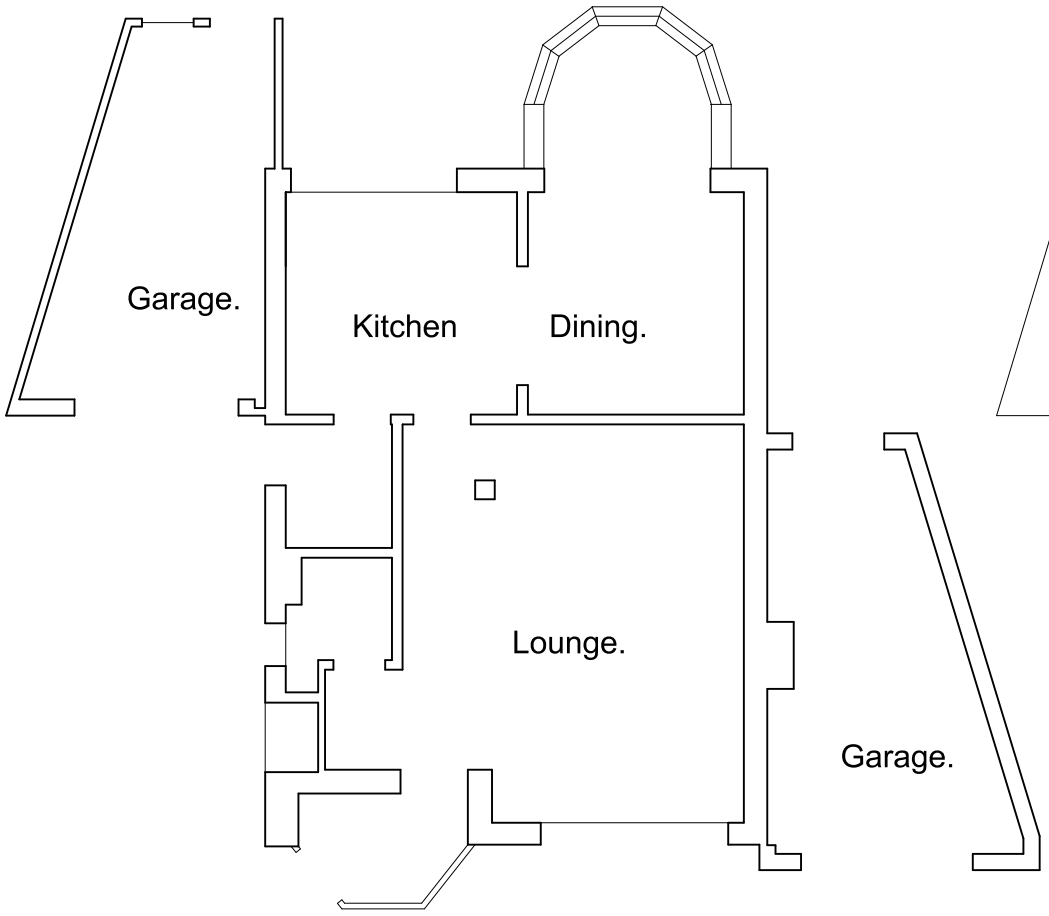

Ground Floor Plan Scale 1 : 100.

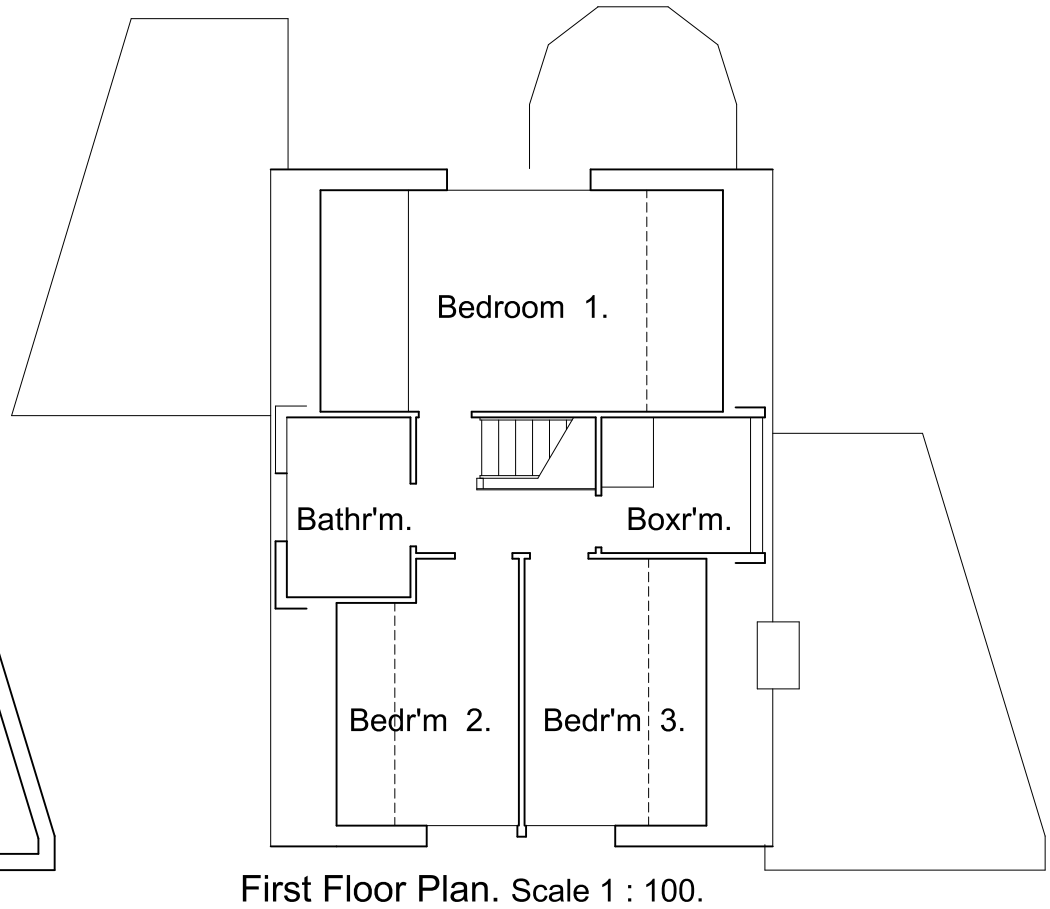

First Floor Plan. Scale 1 : 100.

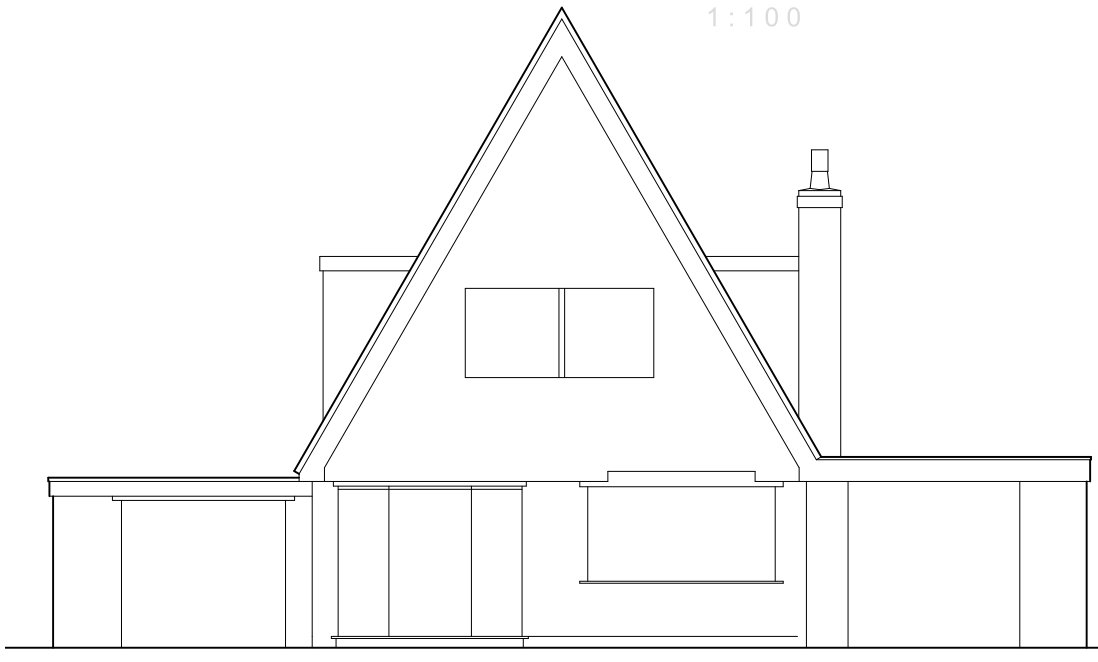

South Elevation Scale 1 : 100.

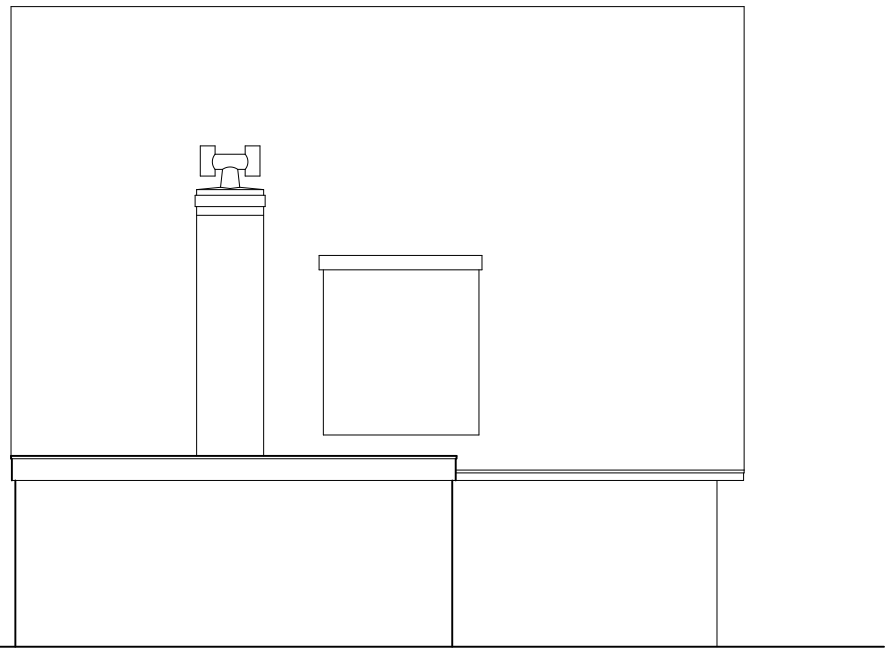

East Elevation Scale 1 : 100.

David Tatton Architect

4 CHURCH BANK, KEELE, STAFFORDSHIRE. ST5 5AT.
TEL 01782 619522 MOBILE 07748 385590 mail@davidtattonarchitects.net

CLIENT	PROJECT	DRAWING	SCALE	DWG.NO.
Ian Munroe and Joanne Barker.	Extension and Alterations to 5 Heather Hills, Stockton Brook	Existing Plan and Elevation.	1/100 @A3	122-01A

DATE February. 2018. REV A.