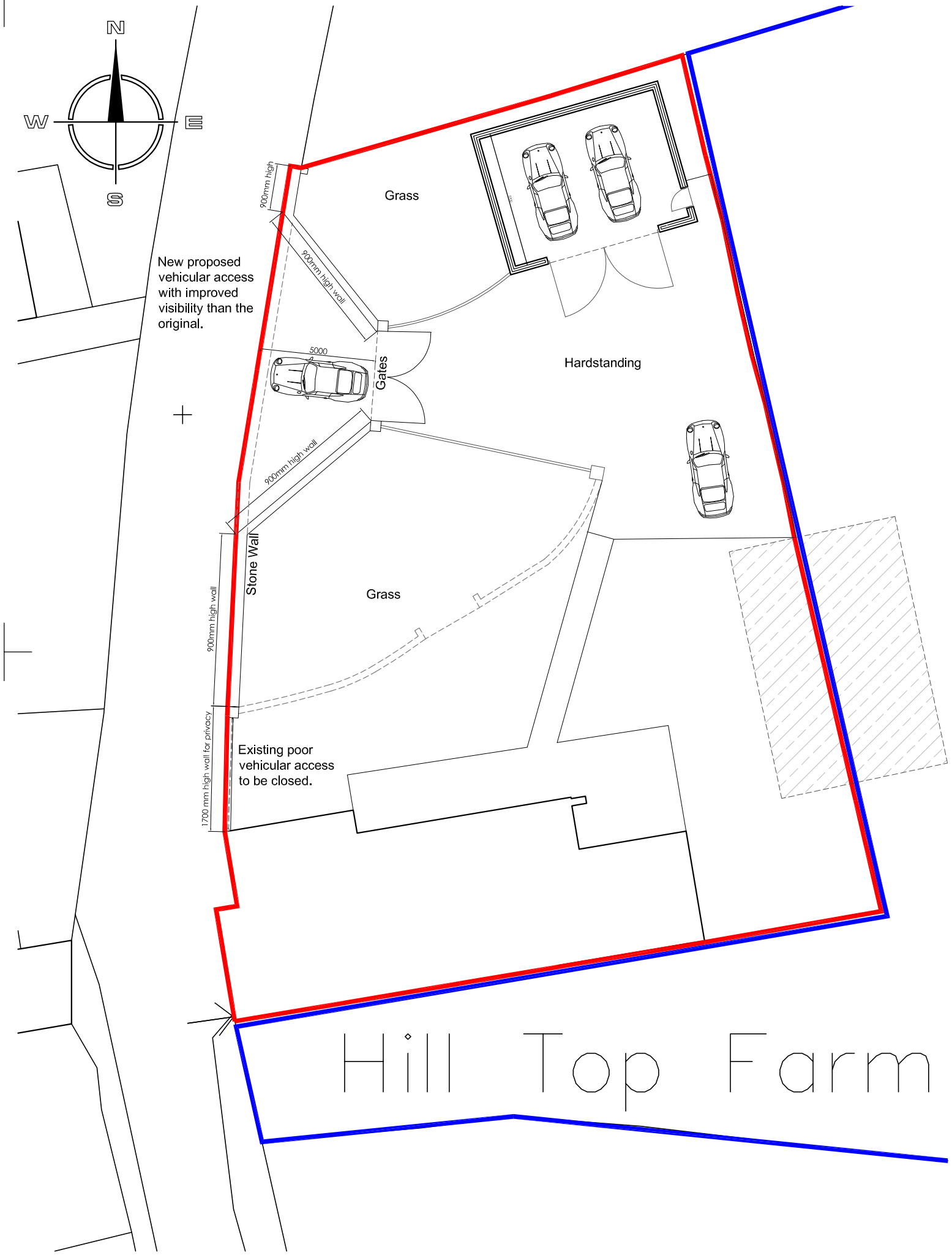

SITE PLAN 1:200

Copyright of this drawing is vested in the Architect and it must not be copied or reproduced without consent. Figured dimensions only are to be taken from this drawing. All contractors must visit the site and be responsible for taking and checking all dimensions relative to their work. Hewitt&Carr Architects Ltd are to be advised of any variation between drawings and site conditions.
CLIENTS ARE ADVISED TO CLARIFY DIMENSIONS WITH THE ARCHITECT PRIOR TO SETTING OUT AND NOT TO SCALE FROM THE DRAWING

Rev.	Drawn	Comments	Date

Ordnance Survey © Crown copyright 2018 All rights reserved.
Licence number 100051789

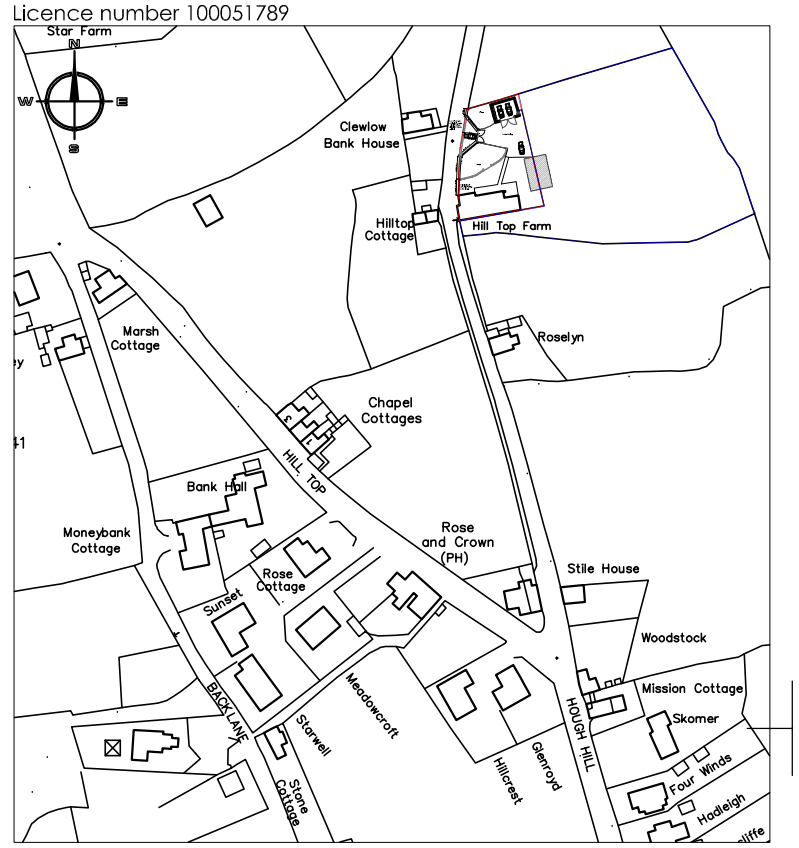

SITE LOCATION PLAN 1:2500

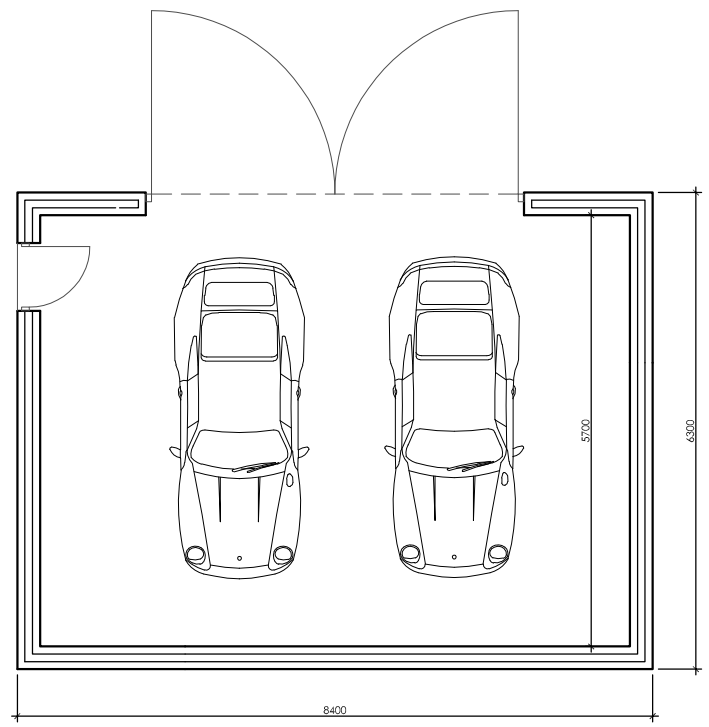

plan 1:100

Hewitt&Carr Architects
A: 2-4 Cross Street | Cheadle | Staffordshire | ST10 1NP
T: 01538 756888
E: enquiries@hcarchitects.co.uk
W: www.hcarchitects.co.uk

Client
Mr M Harrison

Project
Proposed New Garage & Altered Access
Hill Top Farm, Hill Top, Brown Edge

Title
Site Plan

SURVEY

Status
Survey

Date Mar 2018 Drawn SG

Scale @A3 As Stated Checked

Project No 00774 Drawing No. AL(0)01 Rev C

File Ref: C:\