

ELEVATION FROM CHEADLE ROAD 1:100

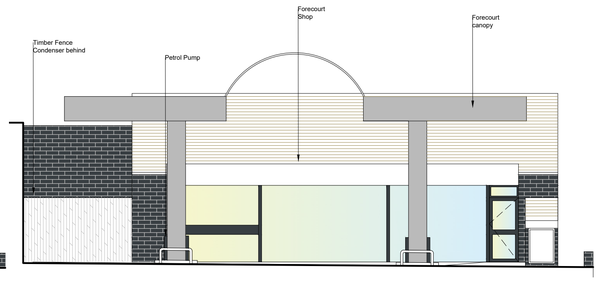

ELEVATION FROM FORECOURT 1:100

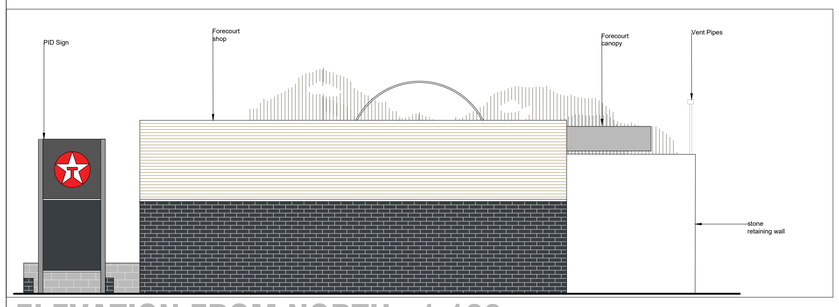

ELEVATION FROM NORTH 1:100

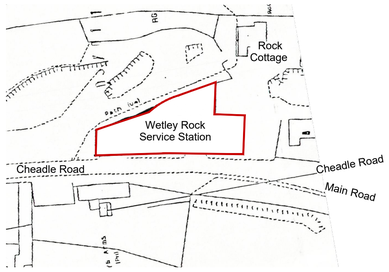

LOCATION PLAN 1:1250

EXISTING SITE LAYOUT 1:100

REVISIONS:

REV	NOTE	DATE
a	Annotation clarified	Feb 18

NOTES:

Hard copy prints may not scale accurately. All levels are in metres and dimensions in milimetres and unless specified otherwise. To be read in conjunction with all other relevant drawings and specifications.

PLANNING APPLICATION WETLEY ROCKS 2017

CLIENT mpk

PROJECT
PROPOSED STORE INCORPORATING WASTE STORE

ADDRESS
WETLEY ROCKS SERVICE STATION
679 CHEADLE ROAD
STOKE ON TRENT
ST9 0BA

TITLE
EXISTING SITE PLAN & ELEVATIONS

SCALE	As Noted @ A1	JOB NO	17752
DRAWN DATE	OMAR SHAKIR 20.12.2017	DWG NO	PA01a
CHECKED DATE		REVISION DATE	a 12.02.2018

ADCOCK ASSOCIATES
ELTA HOUSE, BIRMINGHAM ROAD, STRATFORD UPON AVON CV37 0AQ
enquiries@adcockassociates.co.uk Tel: +44(0)1789 414202 Fax:+44(0)1789 267741

■ DESIGN ■ ARCHITECTURE ■ PROJECT MANAGEMENT ■