not be copied or reproduced without written consent

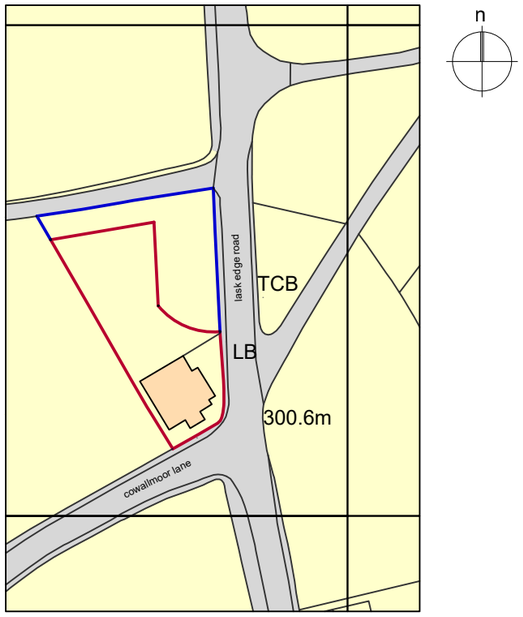


Ordnance Survey, (c) Crown Copyright 2018. All rights reserved. Licence number 100022432

location plan 1:1250

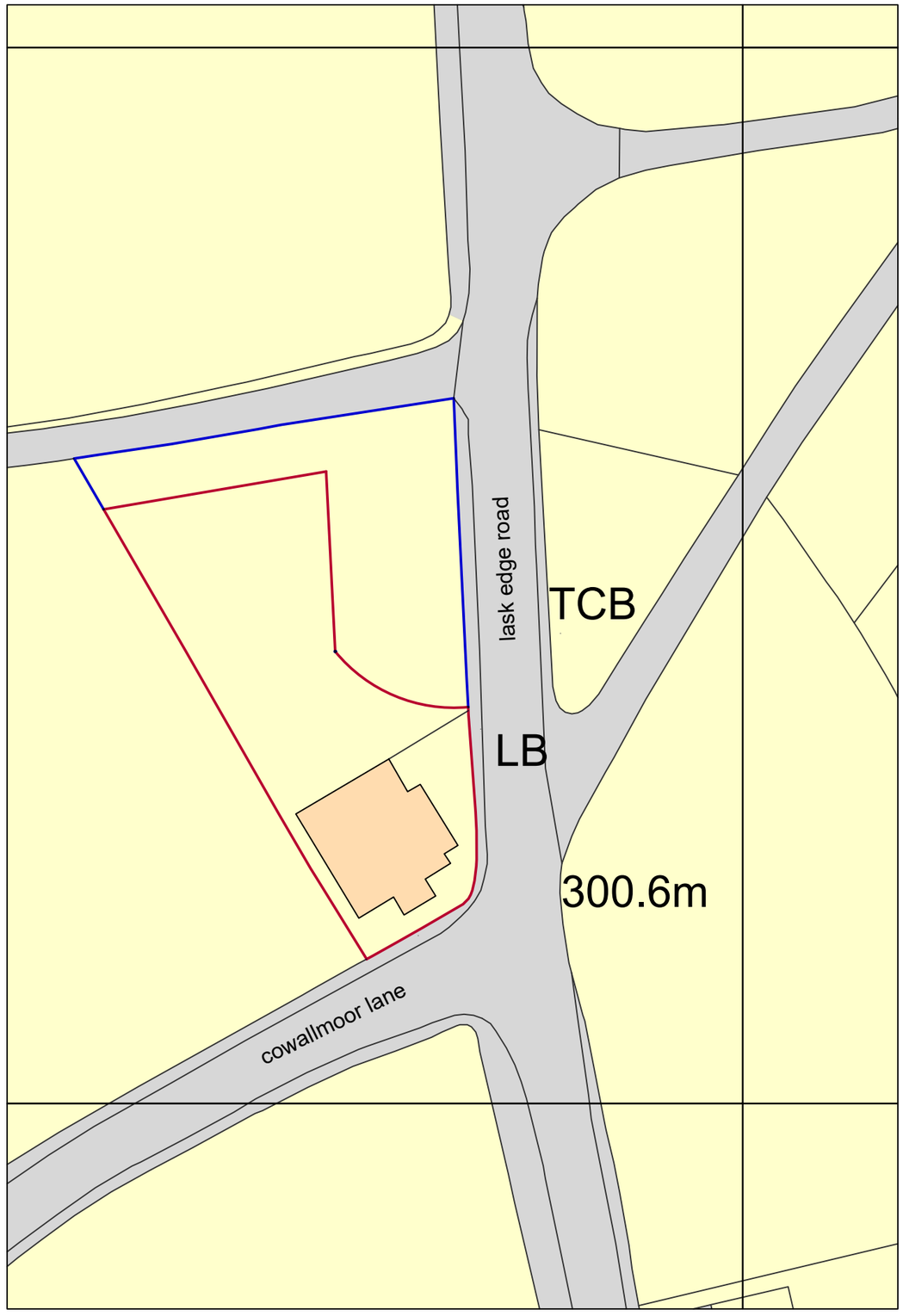


block plan 1:500

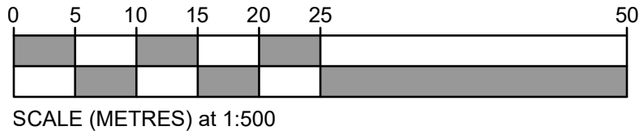


SCALE (METRES) at 1:500

| revision | description | date |
|---|---|---|

drawing 1026-06

revision

client
METHODIST CHURCH

project
CHANGE OF USE DWELLING

location
LASK EDGE M.C.

title
LOCATION AND BLOCK PLAN

issue
PLANNING

scale
1:1250 & 1:500 @ A3

| drawn by | checked by | date |
|---|---|---|
| A.B.S. | I.T. | 18.04.18. |

TarpeyWoodfineArchitects