All Dimensions & Levels to be checked and verified by the contractor prior to works commencing. Do not scale this drawing

Any errors to be reported to the Architect immediately

The copyright of this drawing and design is vested in the Architect and must not be copied or reproduced without written consent.



south-east elevation

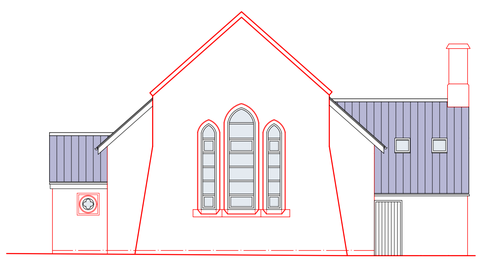

north-east elevation



south-west elevation

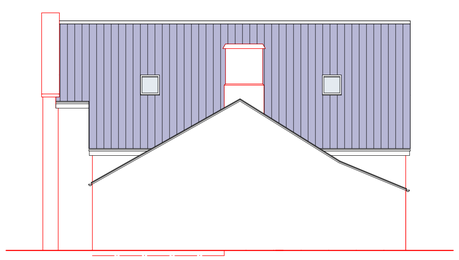

north-west elevation

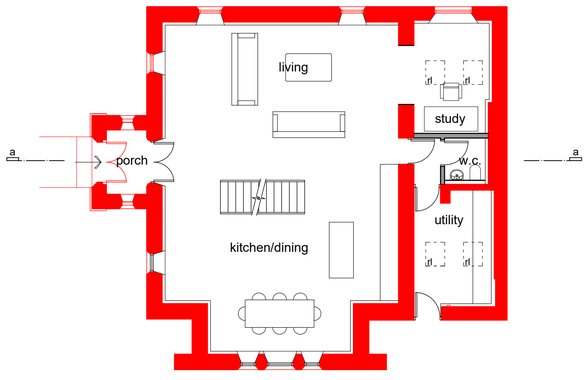

ground floor plan

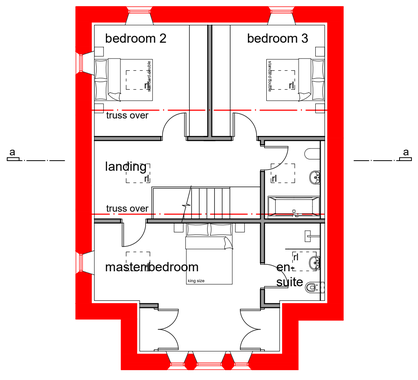

first floor plan

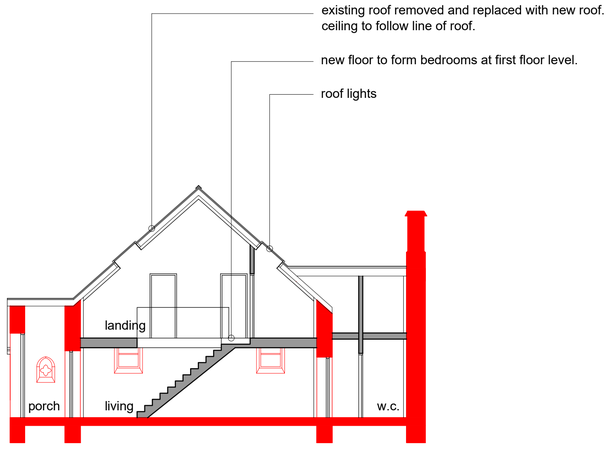

section a - a

0 1 2 3 4 5 10

SCALE (METRES) at 1:100

revision description date

drawing 1026-04

revision

client
METHODIST CHURCH

project
CHANGE OF USE DWELLING

location
LASK EDGE M.C.

title
PROPOSED PLANS, SECTION AND ELEVATIONS

issue
PLANNING

scale
1:100 @ A1

drawn by A.B.S.

checked by I.T.

date 18.04.18.

TarpeyWoodfineArchitects

10 king street newcastle under lyme staffordshire ST5 1EL
Tel: 01782 632 680 Email: info@tarpey-woodfine.com