All Dimensions & Levels to be checked and verified by the contractor prior to works commencing. Do not scale this drawing

Any errors to be reported to the Architect immediately

The copyright of this drawing and design is vested in the Architect and mus not be copied or reproduced without written consent

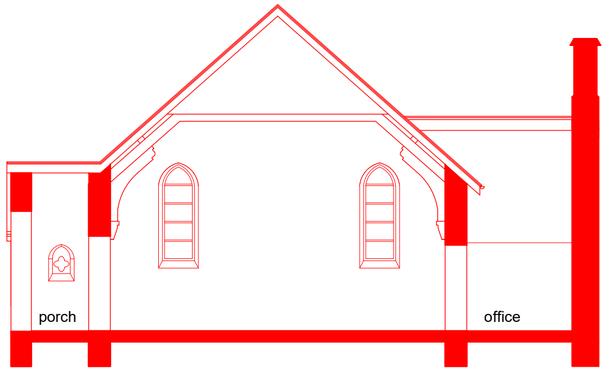

section a-a



north-east elevation



south-east elevation

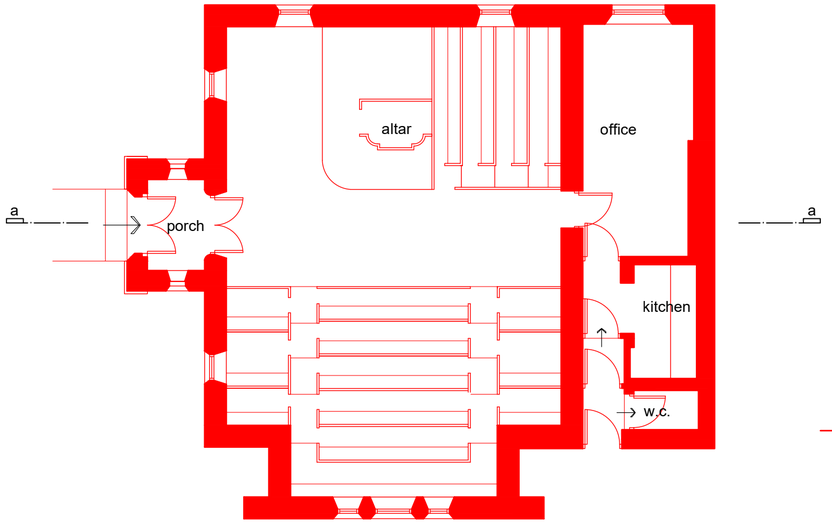

plan

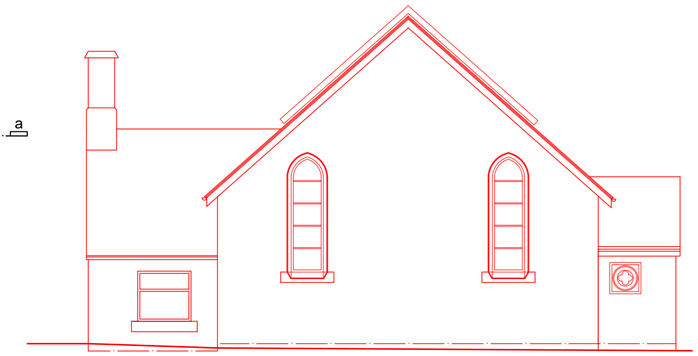

south-west elevation

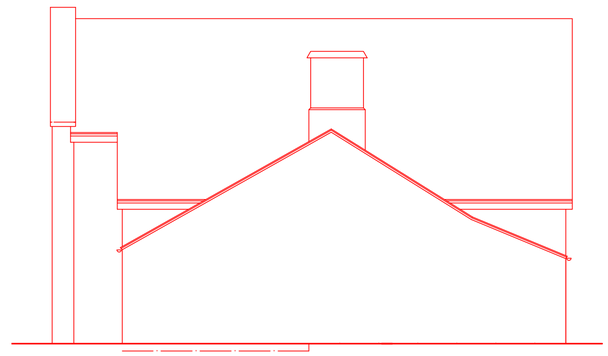

north-west elevation

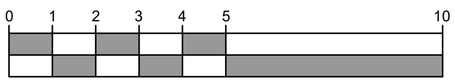

SCALE (METRES) at 1:100

revision description date

drawing revision
1026-01

client
METHODIST CHURCH

project
CHANGE OF USE DWELLING

location
LASK EDGE M.C.

title
EXISTING PLAN, SECTION AND ELEVATIONS

issue
PLANNING

scale
1:100 @ A2

drawn by A.B.S. | checked by I.T. | date 16.03.18

TarpeyWoodfineArchitects

10 king street newcastle under lyme staffordshire ST5 1EI
Tel: 01782 632 680 Email: info@tarpey-woodfine.com