Copyright of this drawing is vested in the Architect and it must not be copied or reproduced without consent. Figured dimensions only are to be taken from this drawing. All contractors must visit the site and be responsible for taking and checking all dimensions relative to their work.

Rev.	Drawn	Comments	Date

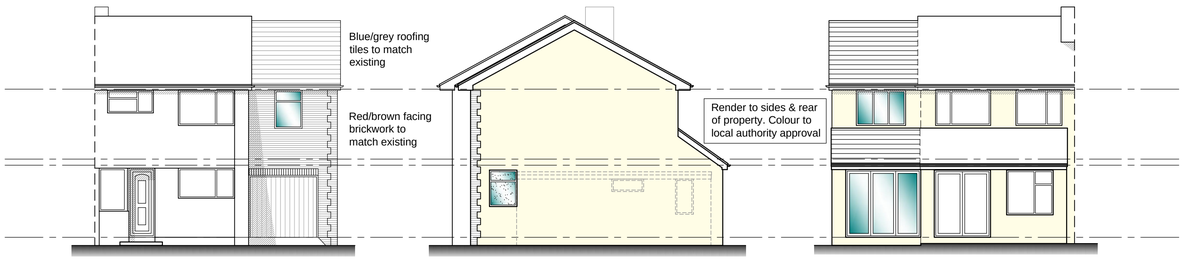

Proposed front elevation
Scale 1:100

Proposed side elevation
Scale 1:100

Proposed rear elevation
Scale 1:100

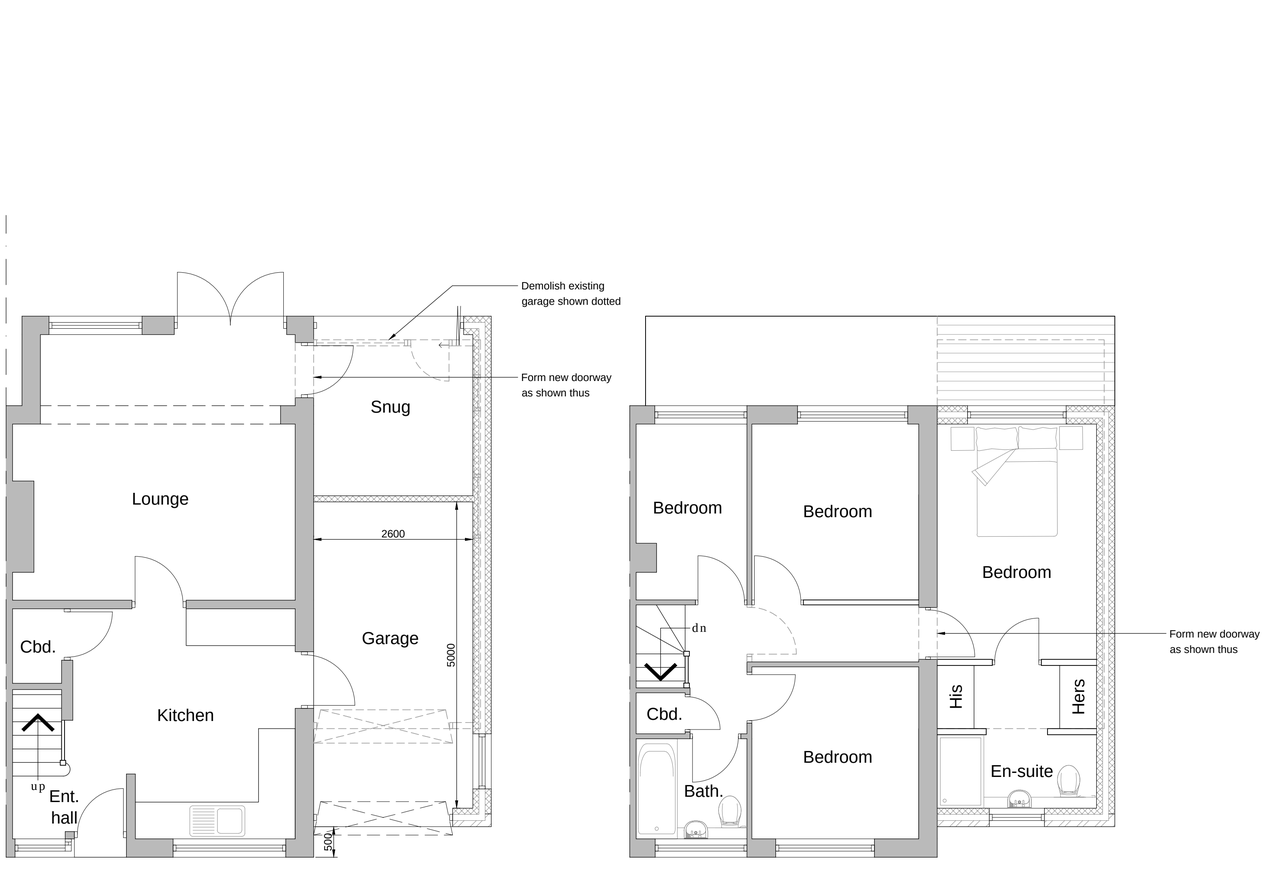

Proposed ground floor plan
Scale 1:50

Proposed first floor plan
Scale 1:50

N

S

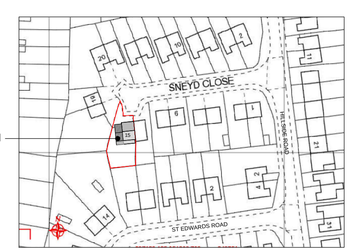

Site location plan
Scale 1:1250

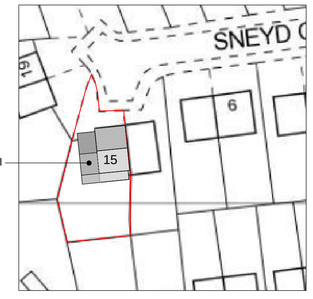

Proposed site plan
Scale 1:500

Reproduced from the Ordnance Survey map with the permission of Ordnance Survey on behalf of The Controller of Her Majesty's Stationery Office Licence No. AL 100001834

Client
MR & MRS BALL

Project
PROPOSED ALTERATIONS & EXTENSION TO 15 SNEYD CLOSE, CHEDDLETON, ST13 7JR

Title
PROPOSED PLANS

Status
PLANNING PERMISSION

Date OCTOBER 2017 Drawn ME

Scale @A1 AS SHOWN Checked

Project No 100-02 Drawing No. Rev