
















Key: See Important Notes on 373/99/2

-  Existing tree canopies and i/d. For detail see Tree Heritage report
-  Trees protection in accordance with BS 5837:2012 fig 2
-  Tree Category A Root Protection Area
-  Tree Category B Root Protection Area
-  Tree Category C Root Protection Area. Trees without RPA are poor/to be removed.
-  Existing Public Footpaths
-  ATR Projected site wide paths
-  New Pod accommodation showing Base levels and Pod numbers
-  New porous block or tarmac surfaces with stabilised gravel finish.
-  Gentle routes for disabled guests (<1:22)
-  Planning Boundary
-  1.1m post & rope fencing
-  1.1m post and rail fencing as Engineers's detail

All internal plans are shown for illustrative purposes only

All levels shown on this plan are indicative only. Refer to engineers drawings for construction levels.

**ATR Pods
102 Keys**

Site for future
Play Area

Beech trunk

Tipis

SUDS

Changing Facility

Yard

27.4.18
A 27.4.18 Pod Layout amended

NICHOLS | BROWN | WEBBER LLP
ARCHITECTS AND LANDSCAPE PLANNERS
POND HOUSE, NORTHEM, HENLEY-ON-THAMES, OXON RG9 6JG
TEL: 01491 638 536 EMAIL: enquiries@nbwarchitects.co.uk

PROJECT Alton Towers Resort Pods			
DRAWING TITLE Site Plan showing Constraints			
PLOT DATE 3.1.18		CHECKED	
SCALE 1/500 @ A3 1/250 @ A1		STATUS	
PROJECT NO 373/99/5	DRAWING NO	REVISION	
		A	

Extra
Extension as
permitted

Serv 3

WOODEN LODGES

IRON LODGES

RECEPTION